

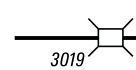
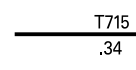
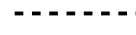

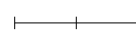
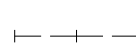






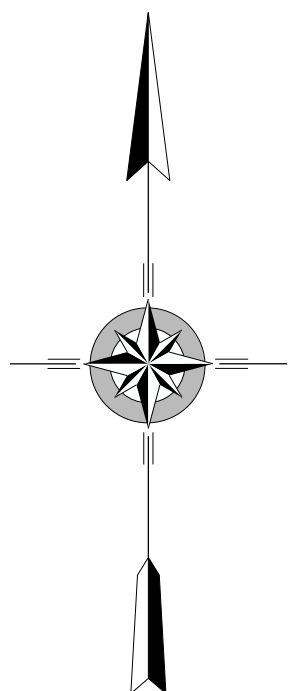
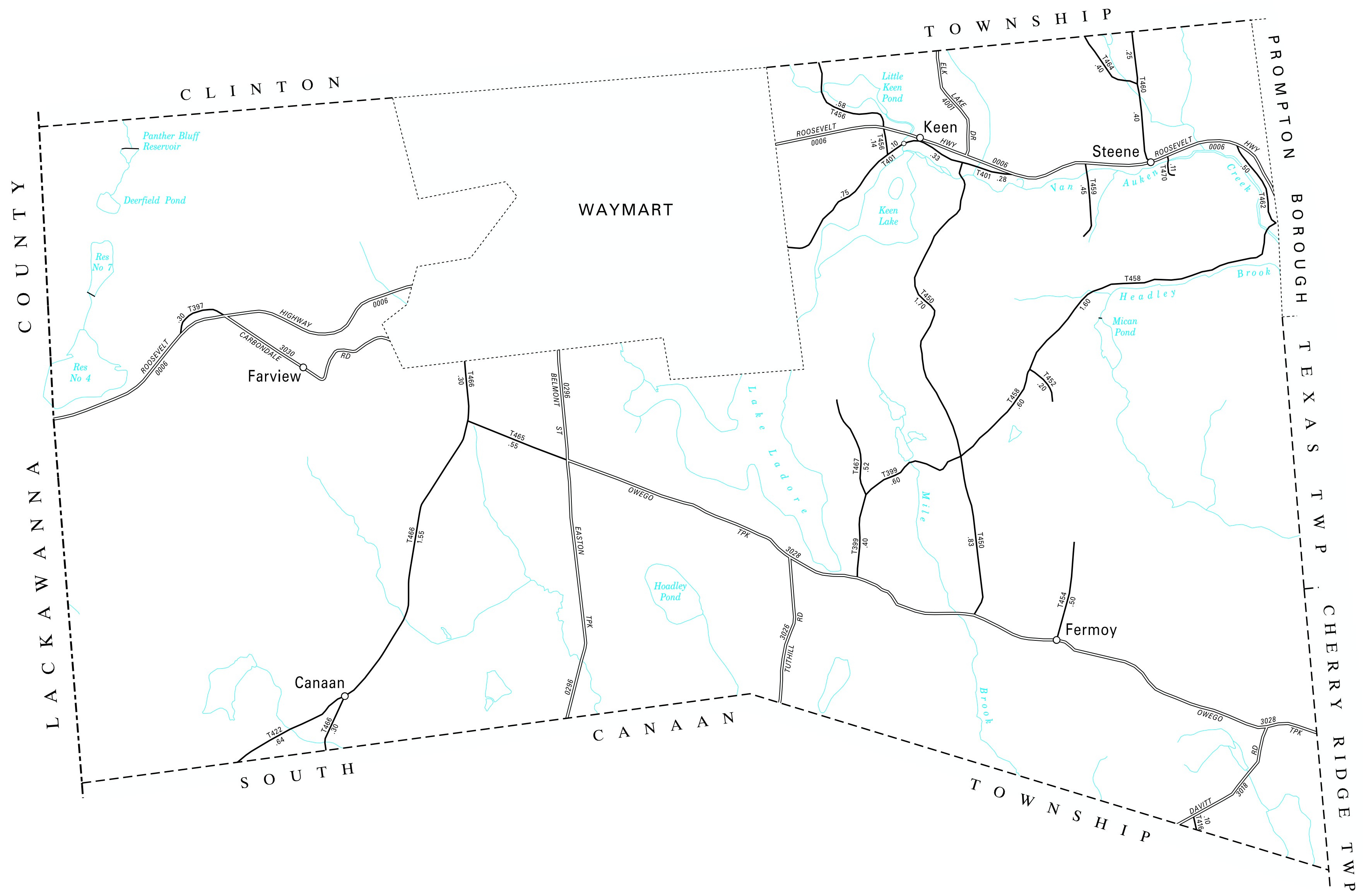


TOTAL MILES	
Township Road System	14.98*
State Highway System	14.63
Total	29.61

* Includes ACT 32 Turnback Mileage of 2.40

LEGEND

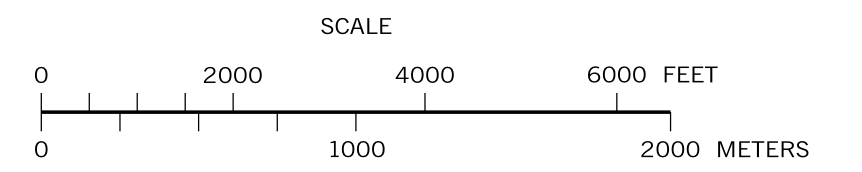
-  LIMITED ACCESS HIGHWAY
-  STATE ROUTE AND NUMBER
-  STATE MAINTAINED BRIDGE ON TOWNSHIP ROAD
-  TOWNSHIP ROAD, NUMBER AND SEGMENT LENGTH IN MILES
-  IMPASSABLE TOWNSHIP ROAD
-  OTHER ROAD
-  RAILROAD (IN SERVICE)
-  RAILROAD ABANDONED (TRACK RETAINED)
-  STATE BOUNDARY
-  COUNTY BOUNDARY
-  TOWNSHIP BOUNDARY
-  CITY OR BOROUGH BOUNDARY
-  MUNICIPAL BUILDING
-  SPLIT MILEAGE BETWEEN MUNICIPALITIES



**CANAAN
SECOND CLASS TOWNSHIP MAP
WAYNE COUNTY**

PREPARED BY THE
PENNSYLVANIA DEPARTMENT OF TRANSPORTATION
 BUREAU OF PLANNING AND RESEARCH
 GEOGRAPHIC INFORMATION DIVISION
 IN COOPERATION WITH THE
U.S. DEPARTMENT OF TRANSPORTATION
 FEDERAL HIGHWAY ADMINISTRATION
 MUNICIPAL CODE 63 203

REVISED PER FORM 990 DATED 09-04-15



- 397 MATTHEWS RD
- 399 SAVAGE RD
- 401 KEEN LAKE RD
- 416 RACHT RD
- 422 FOX RD
- 450 OCONNELL RD
- 452 HINDS RD
- 454 YAMALKOWSKI RD
- 456 LITTLE KEEN RD
- 458 MICAV RD
- 459 GALLIK RD
- 460 CAVAGE RD
- 462 OLD ROUTE SIX
- 464 COLE RD
- 465 OWEGO TPK
- 466 CANAAN RD
- 467 SZOSTOWSKI RD
- 470 DAVIS RD