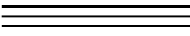
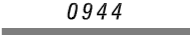
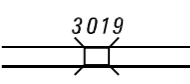
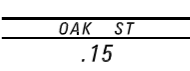















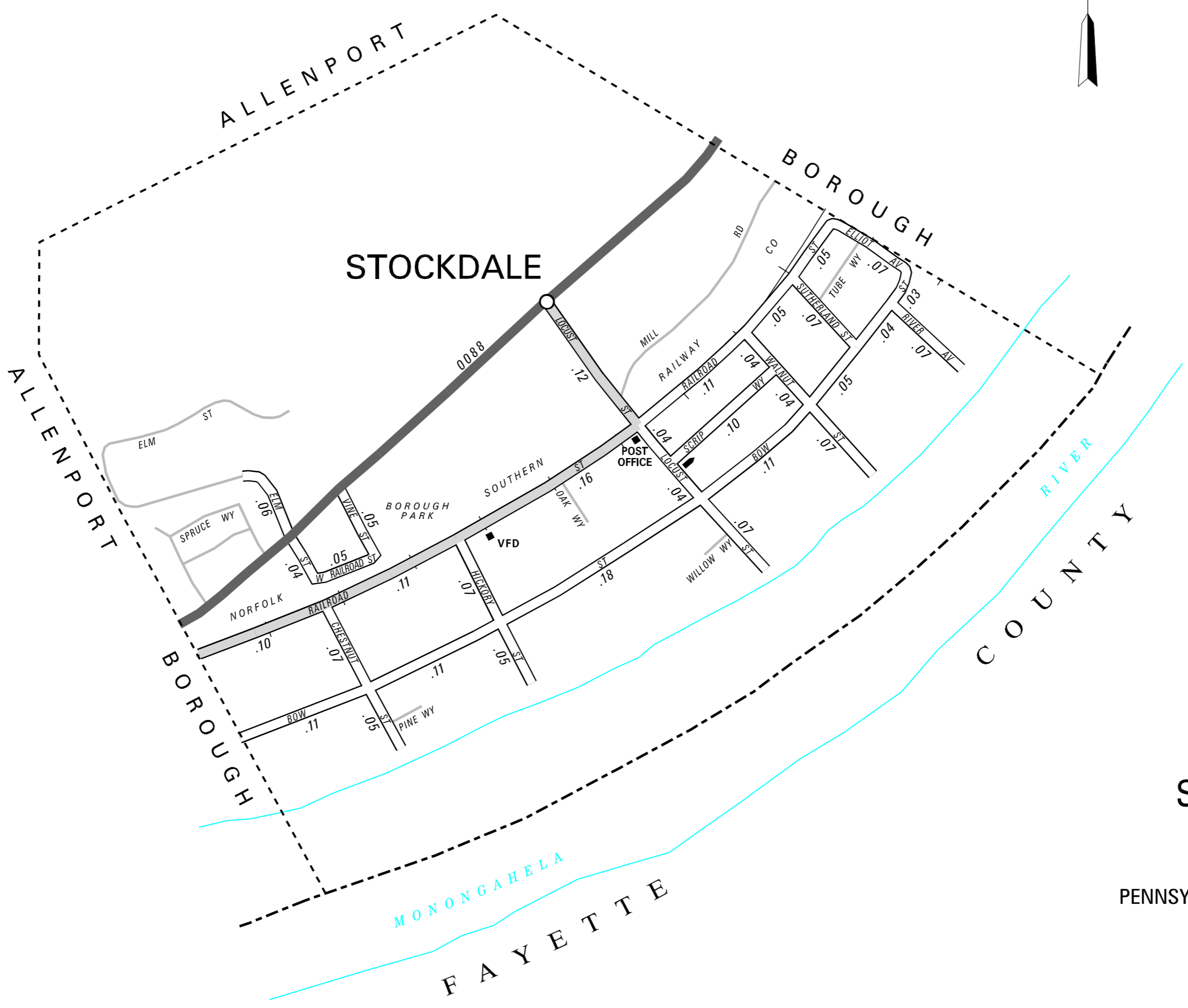
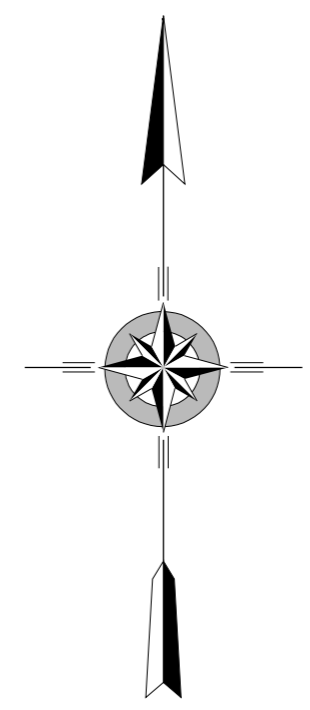
TOTAL MILES	
Borough Road System	2.38 *
State Highway System	0.51
Total	2.89

POPULATION 555  
(2000 Census)

\* Includes ACT 32 Turnback Mileage of 0.49

**LEGEND**

-  LIMITED ACCESS HIGHWAY
-  STATE ROUTE AND NUMBER
-  STATE MAINTAINED BRIDGE ON BOROUGH STREET
-  BOROUGH STREET NAME AND SEGMENT LENGTH IN MILES
-  TURNBACK BOROUGH STREET
-  BOROUGH ALLEY
-  OTHER ROAD
-  RAILROAD
-  STATE BOUNDARY
-  COUNTY BOUNDARY
-  TOWNSHIP BOUNDARY
-  CITY BOUNDARY
-  BOROUGH BOUNDARY
-  MUNICIPAL BUILDING
-  SPLIT MILEAGE BETWEEN MUNICIPALITIES
-  SCHOOL, COLLEGE OR UNIVERSITY
-  POINT OF INTEREST



- BOW ST
- CHESTNUT ST
- ELLIOT AV
- ELM ST
- HICKORY ST
- LOCUST ST
- RAILROAD ST
- RIVER AV
- SCRIP WY
- SUTHERLAND ST
- VINE ST
- WALNUT ST
- WEST RAILROAD ST



**STOCKDALE BOROUGH**  
WASHINGTON COUNTY

PREPARED BY THE  
PENNSYLVANIA DEPARTMENT OF TRANSPORTATION  
BUREAU OF PLANNING AND RESEARCH  
GEOGRAPHIC INFORMATION DIVISION  
IN COOPERATION WITH THE  
U.S. DEPARTMENT OF TRANSPORTATION  
FEDERAL HIGHWAY ADMINISTRATION  
AND  
MUNICIPAL SERVICES DISTRICT 12-0  
MUNICIPAL CODE 62 428  
REVISED PER FORM 990 DATED 10-22-96

