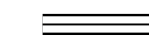


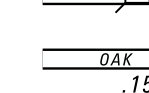








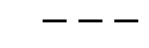
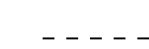



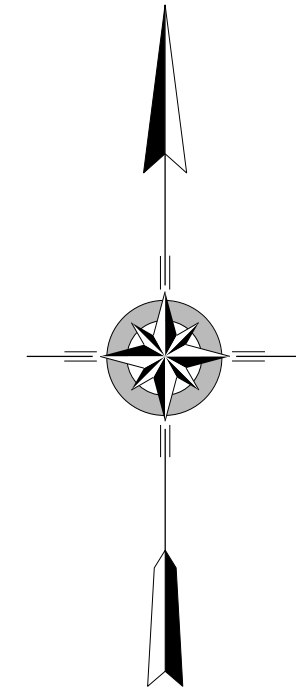


TOTAL MILES	
Borough Road System	6.63
State Highway System	3.37
Total	10.00

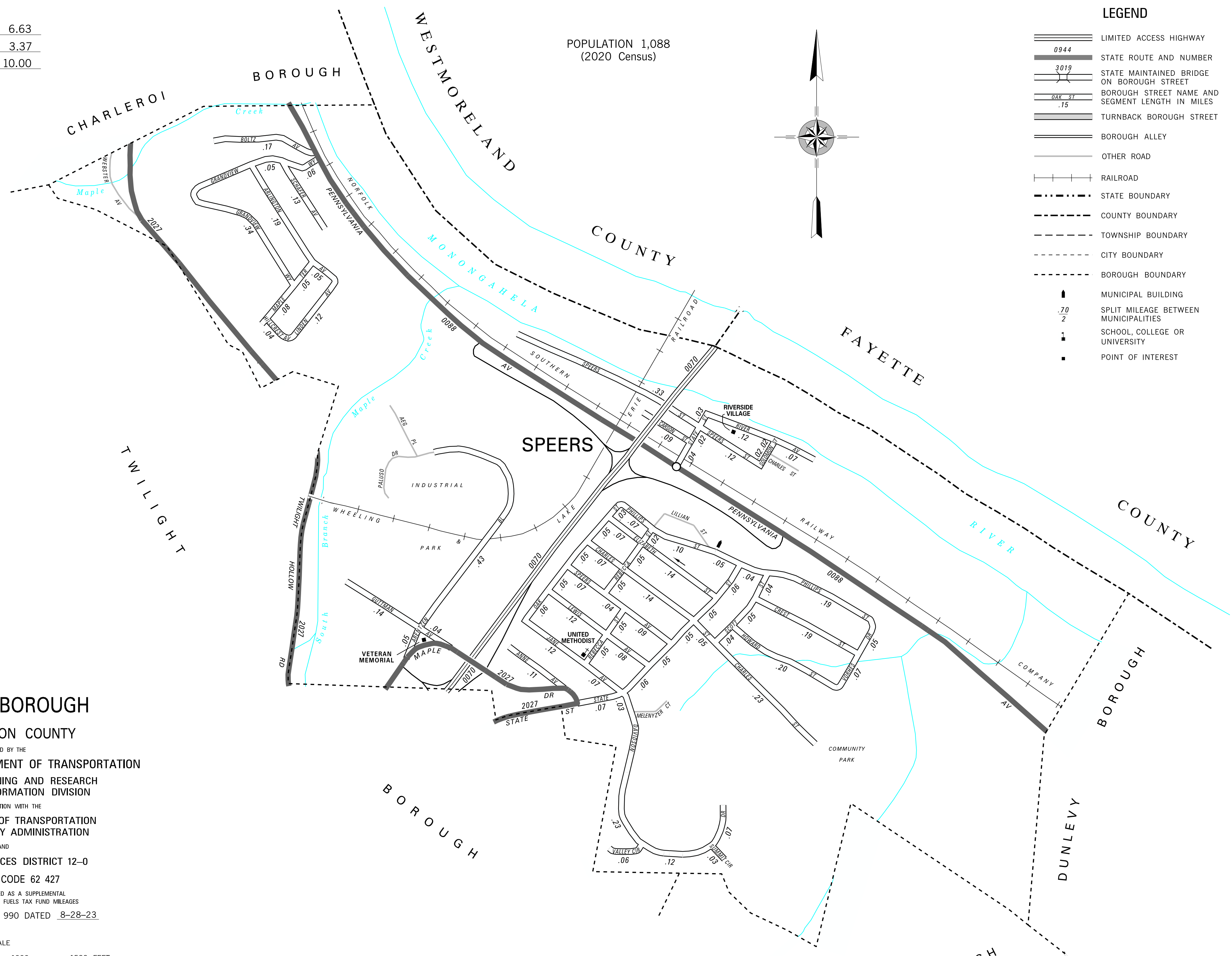
POPULATION 1,088  
(2020 Census)

**LEGEND**

-  LIMITED ACCESS HIGHWAY
-  STATE ROUTE AND NUMBER
-  STATE MAINTAINED BRIDGE ON BOROUGH STREET
-  BOROUGH STREET NAME AND SEGMENT LENGTH IN MILES
-  TURNBACK BOROUGH STREET
-  BOROUGH ALLEY
-  OTHER ROAD
-  RAILROAD
-  STATE BOUNDARY
-  COUNTY BOUNDARY
-  TOWNSHIP BOUNDARY
-  CITY BOUNDARY
-  BOROUGH BOUNDARY
-  MUNICIPAL BUILDING
-  SPLIT MILEAGE BETWEEN MUNICIPALITIES
-  SCHOOL, COLLEGE OR UNIVERSITY
-  POINT OF INTEREST

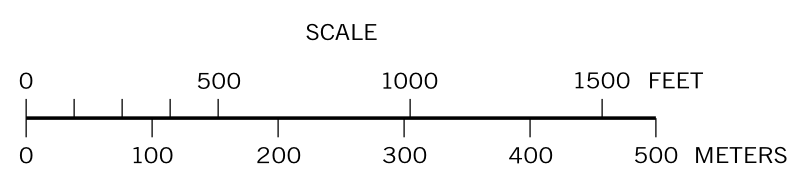


- ANNE AV
- ARENTZEN BL
- ARLINGTON AV
- BOLTZ AV
- CARSON ST
- CHARLES ST
- CREST ST
- DAVIDSON DR
- ELIZABETH ST
- GRANDVIEW WY
- GUTTMAN AV
- HILLCREST AV
- HOWARD ST
- JANE AV
- LEWIS AV
- LINDEN AV
- MAPLE TER
- OAK ST
- PHILLIPS ST
- REBECCA ST
- RIVER AV
- SCHAFFER AV
- SCOTT ST
- VORHES DR
- SOLOMON ST
- SPEERS AV
- SPEERS ST
- STATE ST
- SUMMIT CIR
- VALLEY CIR



**SPEERS BOROUGH**  
WASHINGTON COUNTY

PREPARED BY THE  
**PENNSYLVANIA DEPARTMENT OF TRANSPORTATION**  
BUREAU OF PLANNING AND RESEARCH  
GEOGRAPHIC INFORMATION DIVISION  
IN COOPERATION WITH THE  
U.S. DEPARTMENT OF TRANSPORTATION  
FEDERAL HIGHWAY ADMINISTRATION  
AND  
MUNICIPAL SERVICES DISTRICT 12-0  
MUNICIPAL CODE 62 427  
THIS MAP IS PUBLISHED AS A SUPPLEMENTAL  
DOCUMENTATION OF LIQUID FUELS TAX FUND MILEAGES  
REVISED PER FORM 990 DATED 8-28-23



COPIES OF THIS MAP ARE AVAILABLE AT NOMINAL COST  
CONTACT:  
PENNSYLVANIA DEPARTMENT OF TRANSPORTATION  
SALES STORE  
P.O. BOX 3451  
HARRISBURG, PENNSYLVANIA 17105-3451  
TELEPHONE: (717)787-8746