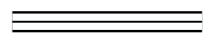

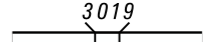
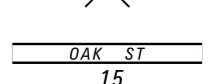





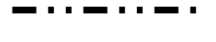

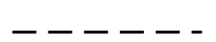







TOTAL MILES  
 Borough Road System 10.84  
 State Highway System 3.25  
 Total 14.09

POPULATION 2,184  
 (2010 Census)

LEGEND

-  LIMITED ACCESS HIGHWAY
-  STATE ROUTE AND NUMBER
-  STATE MAINTAINED BRIDGE ON BOROUGH STREET
-  BOROUGH STREET NAME AND SEGMENT LENGTH IN MILES
-  TURNBACK BOROUGH STREET
-  BOROUGH ALLEY
-  OTHER ROAD
-  RAILROAD
-  STATE BOUNDARY
-  COUNTY BOUNDARY
-  TOWNSHIP BOUNDARY
-  CITY BOUNDARY
-  BOROUGH BOUNDARY
-  MUNICIPAL BUILDING
-  SPLIT MILEAGE BETWEEN MUNICIPALITIES
-  SCHOOL, COLLEGE OR UNIVERSITY
-  POINT OF INTEREST

BIRCH AV  
 BROADWAY ST  
 CARROLL ST  
 CENTER AV  
 CHERRY ST  
 CHESS ST  
 CLIFTON ST  
 COAL DR  
 DOVER AV  
 ELM ST  
 FAIR DR  
 FIFTH AV  
 FIRST AV  
 FIRST DR  
 FOURTH AV  
 HEMLOCK ST  
 HILL ST  
 HOWARD ST  
 IVA AV  
 LINCOLN ST  
 LOGAN ST  
 MADERIA ST  
 MAPLE AV  
 MARION ST  
 MINA AV  
 MONROE ST  
 MORTON ST  
 MULBERRY ST  
 NEVILLE ST  
 OAKWOOD AV  
 PARK ST  
 PINE ST  
 POPLAR ST  
 ROBINSON ST  
 RUSH AV  
 SECOND AV  
 SEVENTH AV  
 SHORT DR  
 SIXTH AV  
 SOUTH ST  
 SPRUCE DR  
 SYCAMORE ST  
 THIRD AV  
 VINE ST  
 WILLOW ST  
 WOOD ST



NEW EAGLE BOROUGH  
 WASHINGTON COUNTY

PREPARED BY THE  
 PENNSYLVANIA DEPARTMENT OF TRANSPORTATION  
 BUREAU OF PLANNING AND RESEARCH  
 GEOGRAPHIC INFORMATION DIVISION  
 IN COOPERATION WITH THE  
 U.S. DEPARTMENT OF TRANSPORTATION  
 FEDERAL HIGHWAY ADMINISTRATION  
 AND  
 MUNICIPAL SERVICES DISTRICT 12-0  
 MUNICIPAL CODE 62 424  
 REVISED PER FORM 990 DATED 2-10-17

