
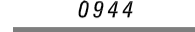
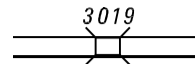
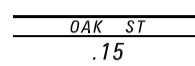















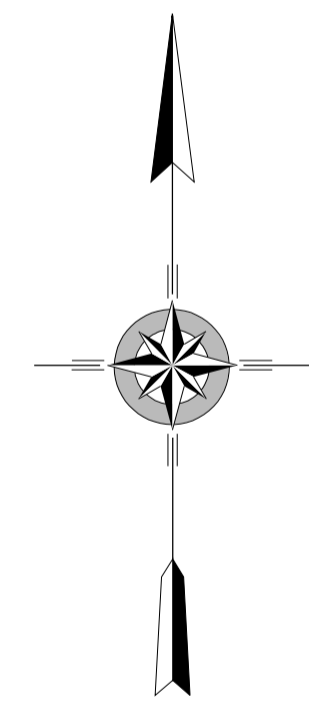
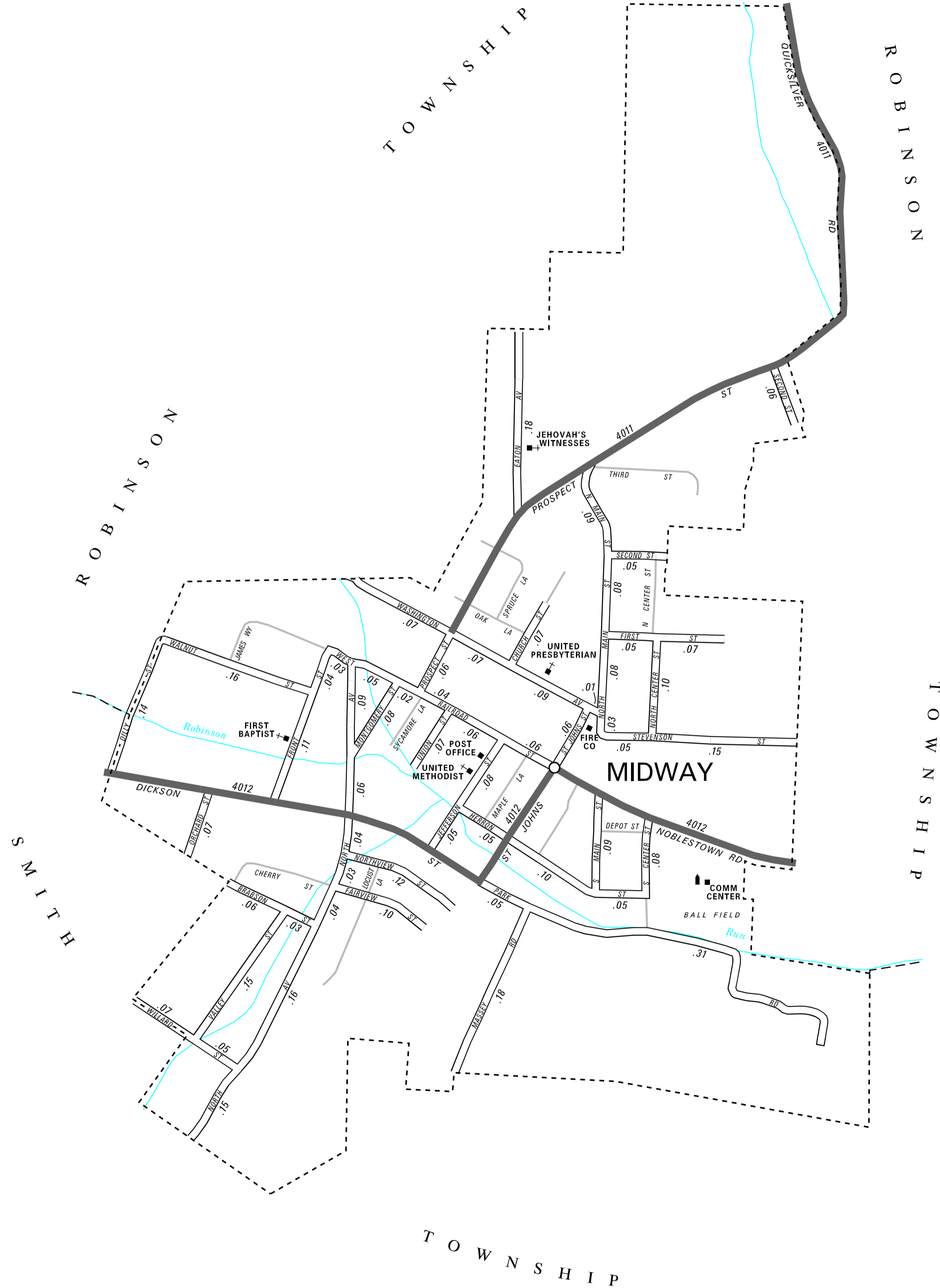
POPULATION 913
(2010 Census)

TOTAL MILES	
Borough Road System	4.54
State Highway System	1.56
Total	6.10

LEGEND

-  LIMITED ACCESS HIGHWAY
-  STATE ROUTE AND NUMBER
-  STATE MAINTAINED BRIDGE ON BOROUGH STREET
-  BOROUGH STREET NAME AND SEGMENT LENGTH IN MILES
-  TURNBACK BOROUGH STREET
-  BOROUGH ALLEY
-  OTHER ROAD
-  RAILROAD
-  STATE BOUNDARY
-  COUNTY BOUNDARY
-  TOWNSHIP BOUNDARY
-  CITY BOUNDARY
-  BOROUGH BOUNDARY
-  MUNICIPAL BUILDING
-  SPLIT MILEAGE BETWEEN MUNICIPALITIES
-  SCHOOL, COLLEGE OR UNIVERSITY
-  POINT OF INTEREST

- BRABSON ST
- CENTER ST
- CHURCH ST
- DILLY ST
- EATON AV
- FAIRVIEW ST
- FIRST ST
- FRONT ST
- HERRON ST
- JEFFERSON ST
- MAIN ST
- MASSEY RD
- MONTGOMERY ST
- NORTH AV
- NORTHVIEW ST
- ORCHARD ST
- PARK ST
- PROSPECT ST
- RAILROAD ST
- SECOND ST
- ST JOHNS ST
- STEVENSON ST
- UNION ST
- VALLEY ST
- WALNUT ST
- WASHINGTON AV
- WILLARD ST



MIDWAY BOROUGH
WASHINGTON COUNTY

PREPARED BY THE
PENNSYLVANIA DEPARTMENT OF TRANSPORTATION
BUREAU OF PLANNING AND RESEARCH
GEOGRAPHIC INFORMATION DIVISION
IN COOPERATION WITH THE
U.S. DEPARTMENT OF TRANSPORTATION
FEDERAL HIGHWAY ADMINISTRATION
AND
MUNICIPAL SERVICES DISTRICT 12-0
MUNICIPAL CODE 62 423
REVISED PER FORM 990 DATED 1-2-03

