

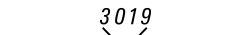
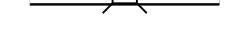
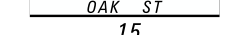














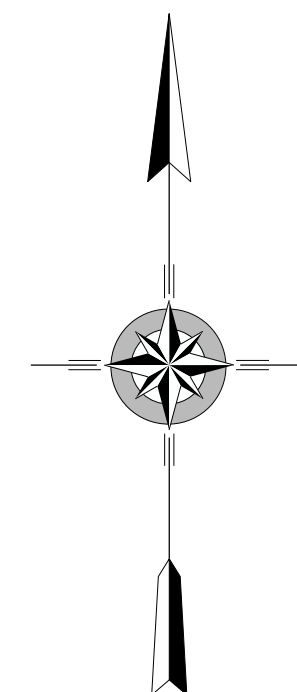
TOTAL MILES  
 Borough Road System 9.35 \*  
 State Highway System 1.46  
 Total 10.81

\* Includes ACT 32 Turnback Mileage of 0.30

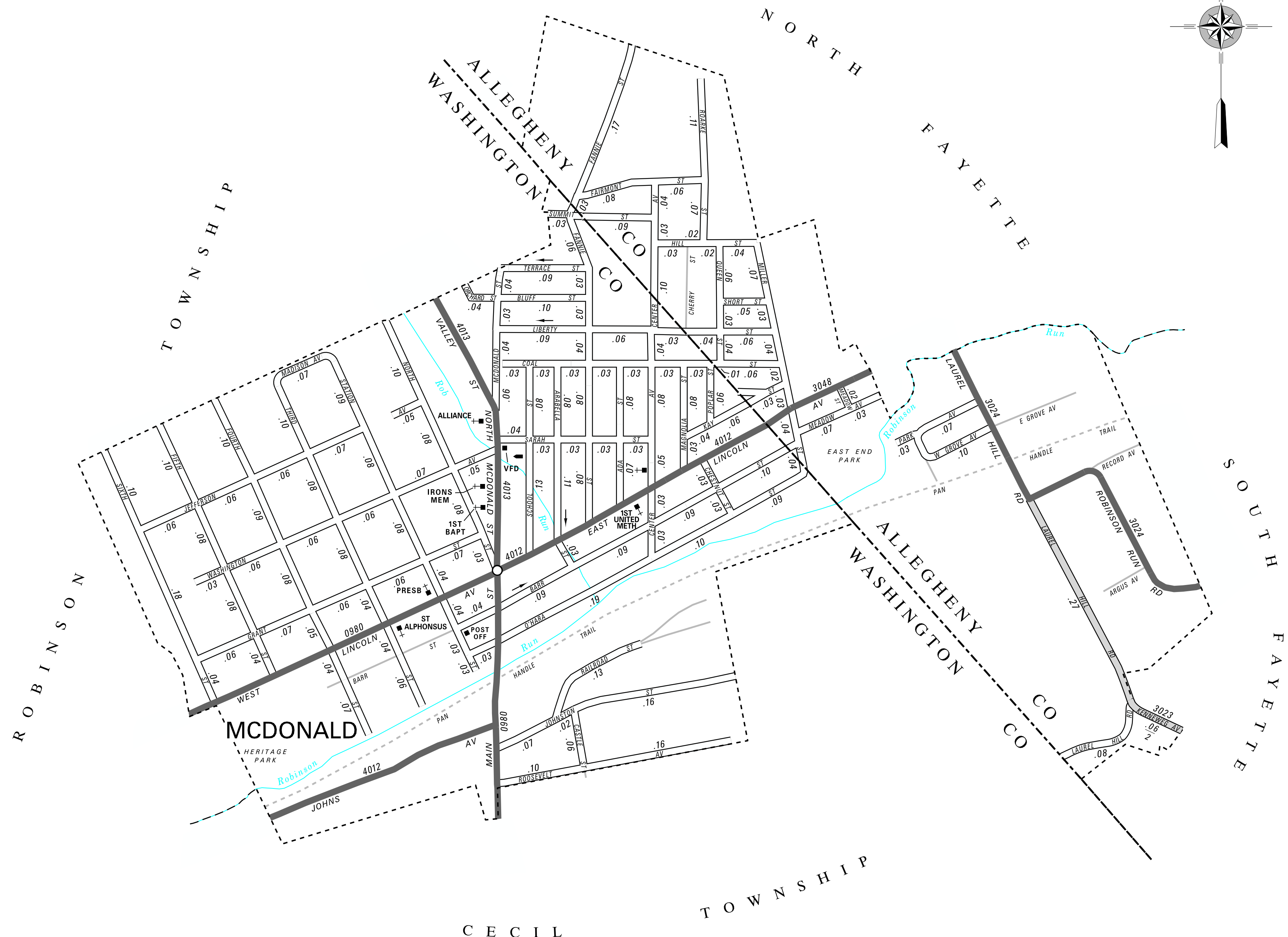
POPULATION 2,060  
 (2020 Census)

LEGEND

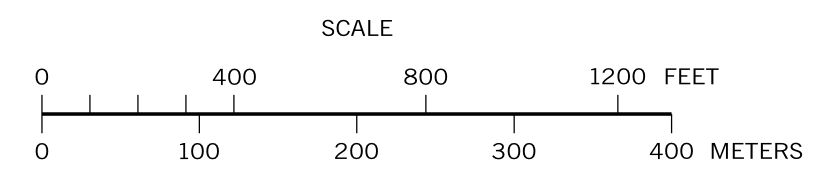
-  LIMITED ACCESS HIGHWAY
-  STATE ROUTE AND NUMBER
-  STATE MAINTAINED BRIDGE ON BOROUGH STREET
-  BOROUGH STREET NAME AND SEGMENT LENGTH IN MILES
-  TURNBACK BOROUGH STREET
-  BOROUGH ALLEY
-  OTHER ROAD
-  RAILROAD
-  STATE BOUNDARY
-  COUNTY BOUNDARY
-  TOWNSHIP BOUNDARY
-  CITY BOUNDARY
-  BOROUGH BOUNDARY
-  MUNICIPAL BUILDING
-  SPLIT MILEAGE BETWEEN MUNICIPALITIES
-  SCHOOL, COLLEGE OR UNIVERSITY
-  POINT OF INTEREST



ADA ST  
 ARABELLA ST  
 BARR ST  
 BLUFF ST  
 CASTLE ST  
 CECIL REISING RD  
 CENTER AV  
 CHESTNUT ST  
 COAL ST  
 FAIRMONT ST  
 FANNIE ST  
 FIFTH ST  
 FOURTH ST  
 GRANT ST  
 GROVE AV  
 HILL ST  
 JEFFERSON AV  
 JOHNSTON ST  
 KAY ST  
 KENNEWEG AV  
 LAUREL HILL RD  
 LIBERTY ST  
 MADISON AV  
 MAGNOLIA ST  
 MCDONALD ST  
 MEADOW AV  
 MEADOW ST  
 MILLER ST  
 NORTH ST  
 O'HARA ST  
 ORCHARD ST  
 PARK AV  
 POPLAR ST  
 QUEEN ST  
 RAILROAD ST  
 ROARKE ST  
 ROOSEVELT AV  
 SARAH ST  
 SCHOOL ST  
 SHORT ST  
 SIXTH ST  
 STATION ST  
 SUMMIT ST  
 TERRACE ST  
 THIRD ST  
 WASHINGTON AV



**MCDONALD BOROUGH**  
 WASHINGTON AND ALLEGHENY COUNTY  
 PREPARED BY THE  
 PENNSYLVANIA DEPARTMENT OF TRANSPORTATION  
 BUREAU OF PLANNING AND RESEARCH  
 GEOGRAPHIC INFORMATION DIVISION  
 IN COOPERATION WITH THE  
 U.S. DEPARTMENT OF TRANSPORTATION  
 FEDERAL HIGHWAY ADMINISTRATION  
 AND  
 MUNICIPAL SERVICES DISTRICT 12-0  
 MUNICIPAL CODE 62 422  
 THIS MAP IS PUBLISHED AS A SUPPLEMENTAL  
 DOCUMENTATION OF LIQUID FUELS TAX FUND MILEAGES  
 REVISED PER FORM 990 DATED 11-6-22



COPIES OF THIS MAP ARE AVAILABLE AT NOMINAL COST  
 CONTACT:  
 PENNSYLVANIA DEPARTMENT OF TRANSPORTATION  
 SALES STORE  
 P.O. BOX 3451  
 HARRISBURG, PENNSYLVANIA 17105-3451  
 TELEPHONE: (717)761-6746