
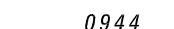

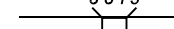

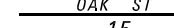













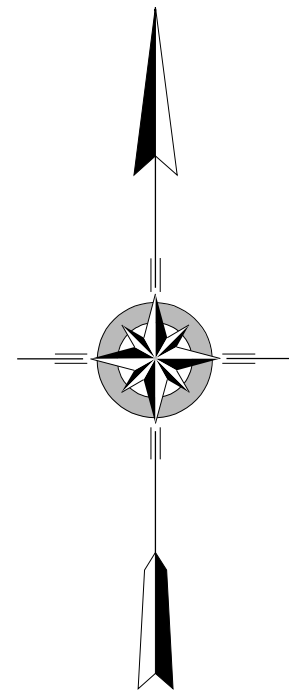
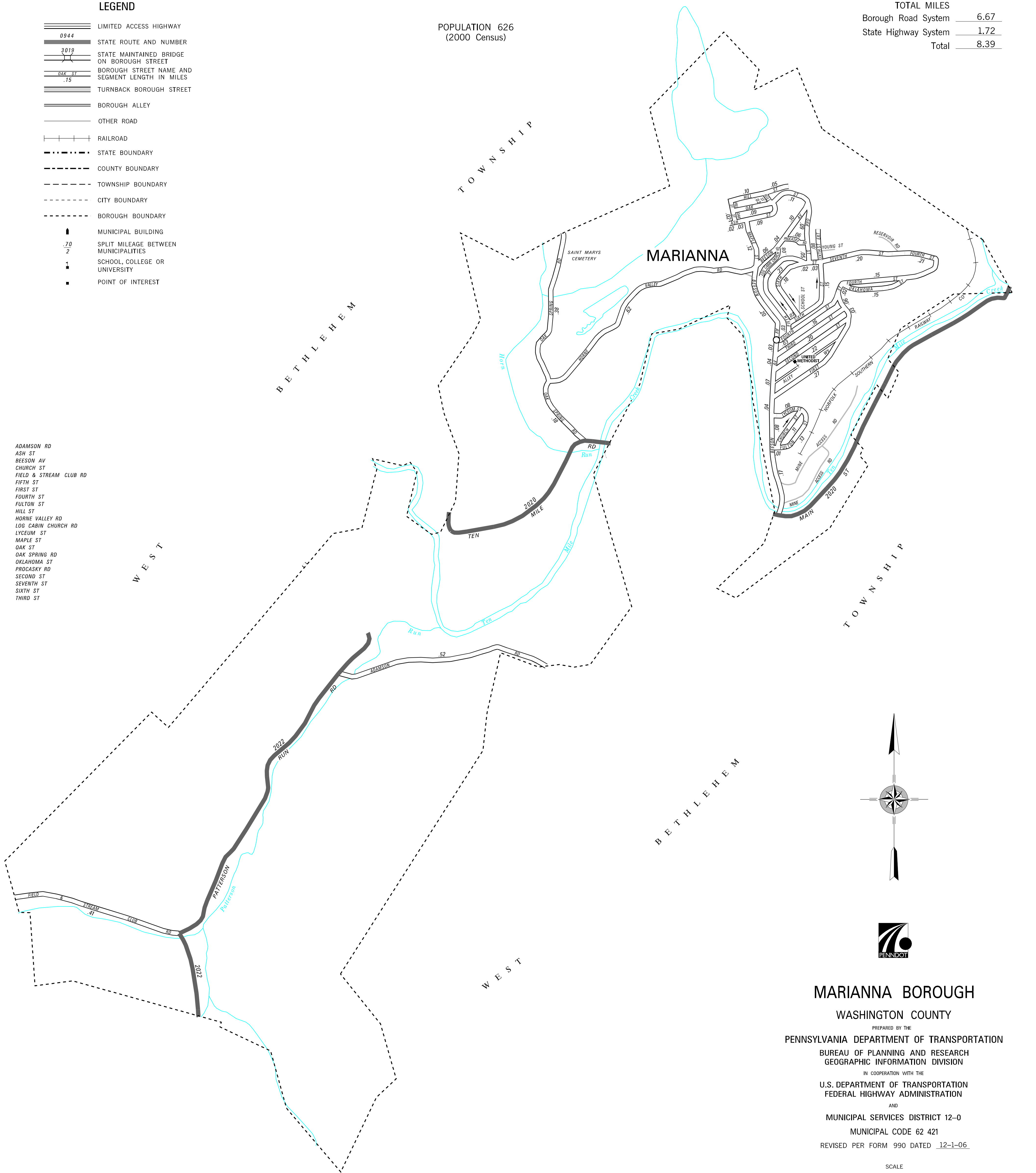
LEGEND

-  LIMITED ACCESS HIGHWAY
-  STATE ROUTE AND NUMBER
-  STATE MAINTAINED BRIDGE ON BOROUGH STREET
-  BOROUGH STREET NAME AND SEGMENT LENGTH IN MILES
-  TURNBACK BOROUGH STREET
-  BOROUGH ALLEY
-  OTHER ROAD
-  RAILROAD
-  STATE BOUNDARY
-  COUNTY BOUNDARY
-  TOWNSHIP BOUNDARY
-  CITY BOUNDARY
-  BOROUGH BOUNDARY
-  MUNICIPAL BUILDING
-  SPLIT MILEAGE BETWEEN MUNICIPALITIES
-  SCHOOL, COLLEGE OR UNIVERSITY
-  POINT OF INTEREST

POPULATION 626
(2000 Census)

TOTAL MILES	
Borough Road System	6.67
State Highway System	1.72
Total	8.39

- ADAMSON RD
- ASH ST
- BEESON AV
- CHURCH ST
- FIELD & STREAM CLUB RD
- FIFTH ST
- FIRST ST
- FOURTH ST
- FULTON ST
- HILL ST
- HORNE VALLEY RD
- LOG CABIN CHURCH RD
- LYCEUM ST
- MAPLE ST
- OAK ST
- OAK SPRING RD
- OKLAHOMA ST
- PROCASKY RD
- SECOND ST
- SEVENTH ST
- SIXTH ST
- THIRD ST



MARIANNA BOROUGH

WASHINGTON COUNTY

PREPARED BY THE
PENNSYLVANIA DEPARTMENT OF TRANSPORTATION

BUREAU OF PLANNING AND RESEARCH
GEOGRAPHIC INFORMATION DIVISION

IN COOPERATION WITH THE
U.S. DEPARTMENT OF TRANSPORTATION
FEDERAL HIGHWAY ADMINISTRATION

AND
MUNICIPAL SERVICES DISTRICT 12-0
MUNICIPAL CODE 62 421

REVISED PER FORM 990 DATED 12-1-06

