
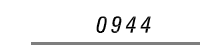
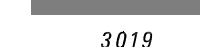
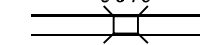
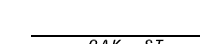
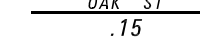







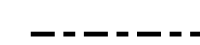

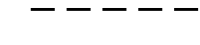
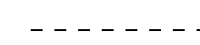


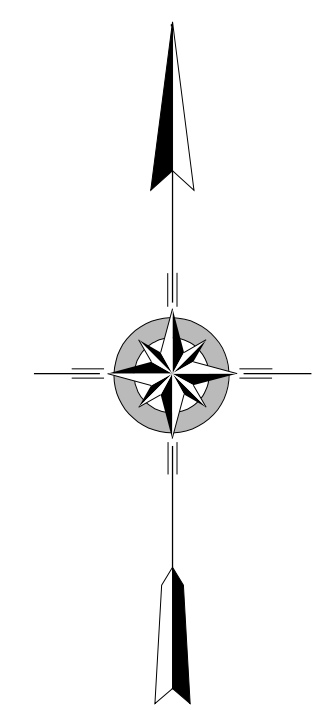
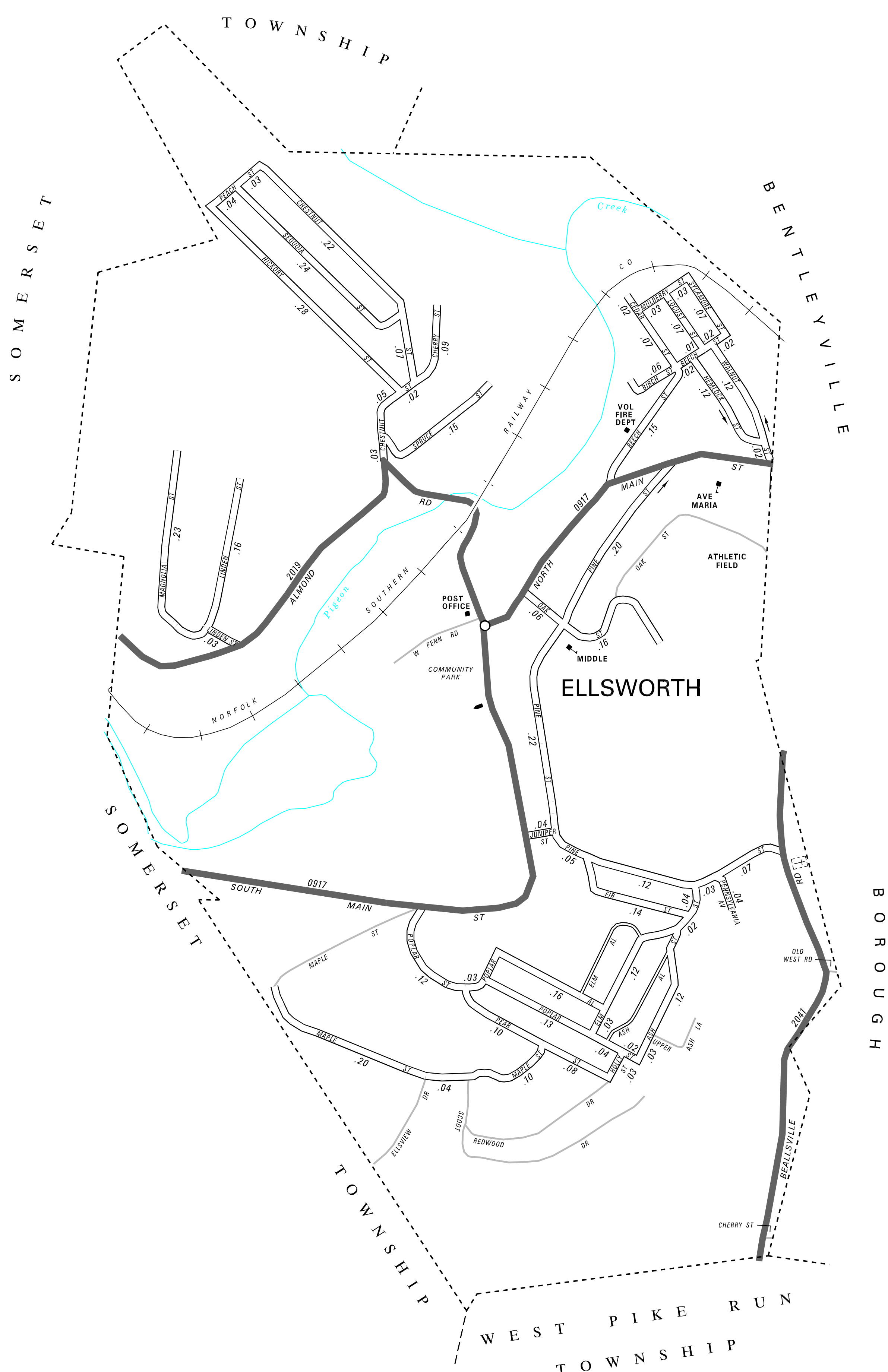
TOTAL MILES	
Borough Road System	5.01
State Highway System	2.28
Total	7.29

POPULATION 1,083
(2000 Census)

LEGEND

-  LIMITED ACCESS HIGHWAY
-  STATE ROUTE AND NUMBER
-  STATE MAINTAINED BRIDGE ON BOROUGH STREET
-  BOROUGH STREET NAME AND SEGMENT LENGTH IN MILES
-  TURNBACK BOROUGH STREET
-  BOROUGH ALLEY
-  OTHER ROAD
-  RAILROAD
-  STATE BOUNDARY
-  COUNTY BOUNDARY
-  TOWNSHIP BOUNDARY
-  CITY BOUNDARY
-  BOROUGH BOUNDARY
-  MUNICIPAL BUILDING
-  SPLIT MILEAGE BETWEEN MUNICIPALITIES
-  SCHOOL, COLLEGE OR UNIVERSITY
-  POINT OF INTEREST

- ASH ST
- BEECH ST
- BIRCH ST
- CEDAR ST
- CHERRY ST
- CHESTNUT ST
- ELM ST
- FIR ST
- HEMLOCK ST
- HICKORY ST
- HOLLY ST
- JUNIPER ST
- LINDEN ST
- LOCUST ST
- MAGNOLIA ST
- MAPLE ST
- MULBERRY ST
- OAK ST
- PEACH ST
- PEAR ST
- PENNSYLVANIA AV
- FINE ST
- POPLAR AL
- POPLAR ST
- SEQUOIA ST
- SPRUCE ST
- SYCAMORE ST
- WALNUT ST



ELLSWORTH BOROUGH

WASHINGTON COUNTY

PREPARED BY THE
PENNSYLVANIA DEPARTMENT OF TRANSPORTATION

BUREAU OF PLANNING AND RESEARCH
GEOGRAPHIC INFORMATION DIVISION

IN COOPERATION WITH THE
U.S. DEPARTMENT OF TRANSPORTATION
FEDERAL HIGHWAY ADMINISTRATION

AND
MUNICIPAL SERVICES DISTRICT 12-0

MUNICIPAL CODE 62 417

REVISED PER FORM 990 DATED 6-2-03

