
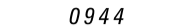

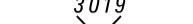
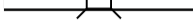

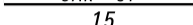










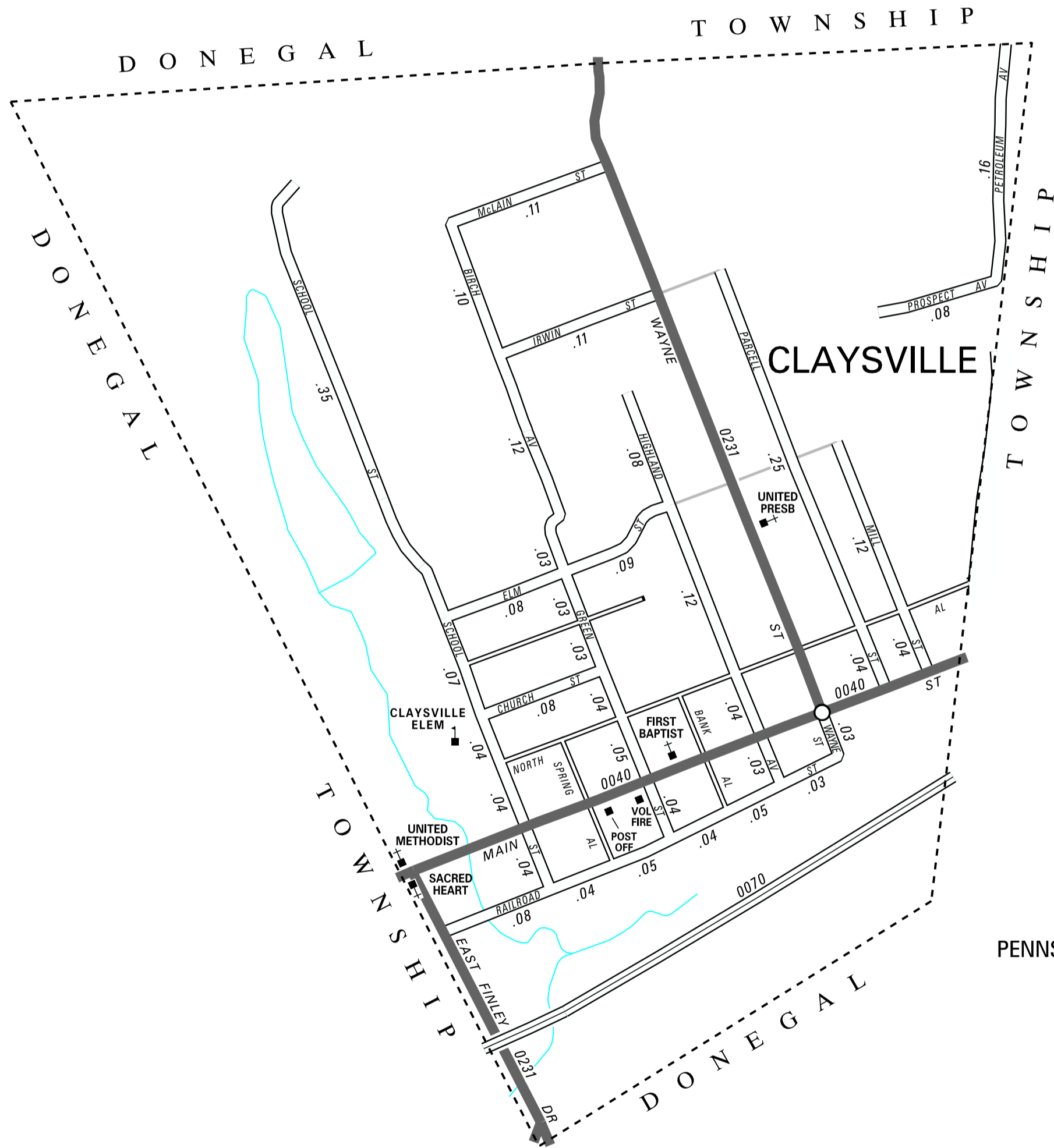
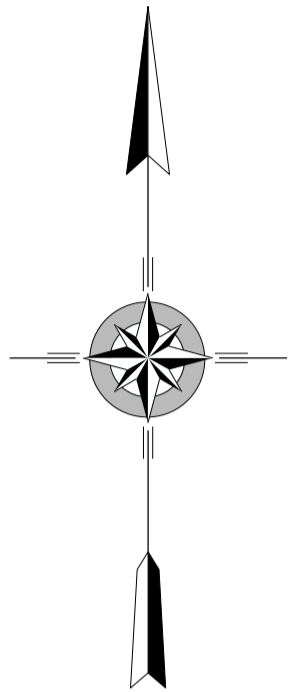


TOTAL MILES	
Borough Road System	<u>2.73</u>
State Highway System	<u>1.16</u>
Total	<u>3.89</u>

POPULATION 829
(2010 Census)

LEGEND

-  LIMITED ACCESS HIGHWAY
-  STATE ROUTE AND NUMBER
-  STATE MAINTAINED BRIDGE ON BOROUGH STREET
-  BOROUGH STREET NAME AND SEGMENT LENGTH IN MILES
-  TURNBACK BOROUGH STREET
-  BOROUGH ALLEY
-  OTHER ROAD
-  RAILROAD
-  STATE BOUNDARY
-  COUNTY BOUNDARY
-  TOWNSHIP BOUNDARY
-  CITY BOUNDARY
-  BOROUGH BOUNDARY
-  MUNICIPAL BUILDING
-  SPLIT MILEAGE BETWEEN MUNICIPALITIES
-  SCHOOL, COLLEGE OR UNIVERSITY
-  POINT OF INTEREST



BIRCH AV
CHURCH ST
ELM ST
GREEN ST
HIGHLAND AV
IRWIN ST
McLAIN ST
MILL ST
PARCELL ST
PETROLEUM AV
PROSPECT AV
RAILROAD ST
SCHOOL ST
WAYNE ST

CLAYSVILLE BOROUGH

WASHINGTON COUNTY

PREPARED BY THE

PENNSYLVANIA DEPARTMENT OF TRANSPORTATION

BUREAU OF PLANNING AND RESEARCH
GEOGRAPHIC INFORMATION DIVISION

IN COOPERATION WITH THE

U.S. DEPARTMENT OF TRANSPORTATION
FEDERAL HIGHWAY ADMINISTRATION

AND

MUNICIPAL SERVICES DISTRICT 12-0

MUNICIPAL CODE 62 409

REVISED PER FORM 990 DATED 08-08-13

SCALE

