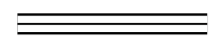

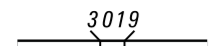
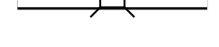
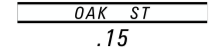









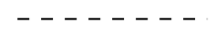
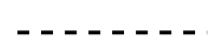



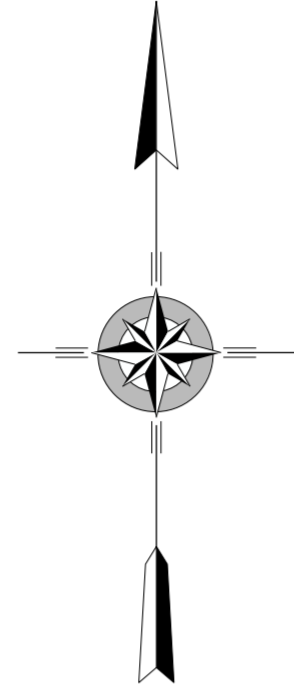
LEGEND

-  LIMITED ACCESS HIGHWAY
-  STATE ROUTE AND NUMBER
-  STATE MAINTAINED BRIDGE ON BOROUGH STREET
-  BOROUGH STREET NAME AND SEGMENT LENGTH IN MILES
-  TURNBACK BOROUGH STREET
-  BOROUGH ALLEY
-  OTHER ROAD
-  RAILROAD
-  STATE BOUNDARY
-  COUNTY BOUNDARY
-  TOWNSHIP BOUNDARY
-  CITY BOUNDARY
-  BOROUGH BOUNDARY
-  MUNICIPAL BUILDING
-  SPLIT MILEAGE BETWEEN MUNICIPALITIES
-  SCHOOL, COLLEGE OR UNIVERSITY
-  POINT OF INTEREST

POPULATION 537
(2010 Census)

TOTAL MILES
Borough Road System 4.63*
State Highway System 2.71
Total 7.34

* Includes ACT 32 Turnback Mileage of 0.21



- ALLEN ST
- ANDERSON ST
- BRIDGE ST
- BRIGGS ST
- BROADWAY ST
- CENTER ST
- ELM ST
- FERRY ST
- FIRST ST
- FIVE TOWN RD
- FOURTH ST
- FRANKLIN ST
- HAMILTON ST
- HIGH RD
- HIGHLAND ST
- J F KENNEDY ST
- JEFFERSON ST
- LOCUST ST
- MALLARD ST
- MAPLE ST
- MIDDLE ST
- PINE ST
- RAILROAD ST
- RIVERVIEW ST
- SCHOOL HOUSE ST
- SHORT ST
- THIRD ST
- WALNUT ST
- WASHINGTON ST
- WILSON ST



ALLENPORT BOROUGH
WASHINGTON COUNTY

PREPARED BY THE
PENNSYLVANIA DEPARTMENT OF TRANSPORTATION
BUREAU OF PLANNING AND RESEARCH
GEOGRAPHIC INFORMATION DIVISION
IN COOPERATION WITH THE
U.S. DEPARTMENT OF TRANSPORTATION
FEDERAL HIGHWAY ADMINISTRATION
AND
MUNICIPAL SERVICES DISTRICT 12-0
MUNICIPAL CODE 62 401
REVISED PER FORM 990 DATED 6-7-91

