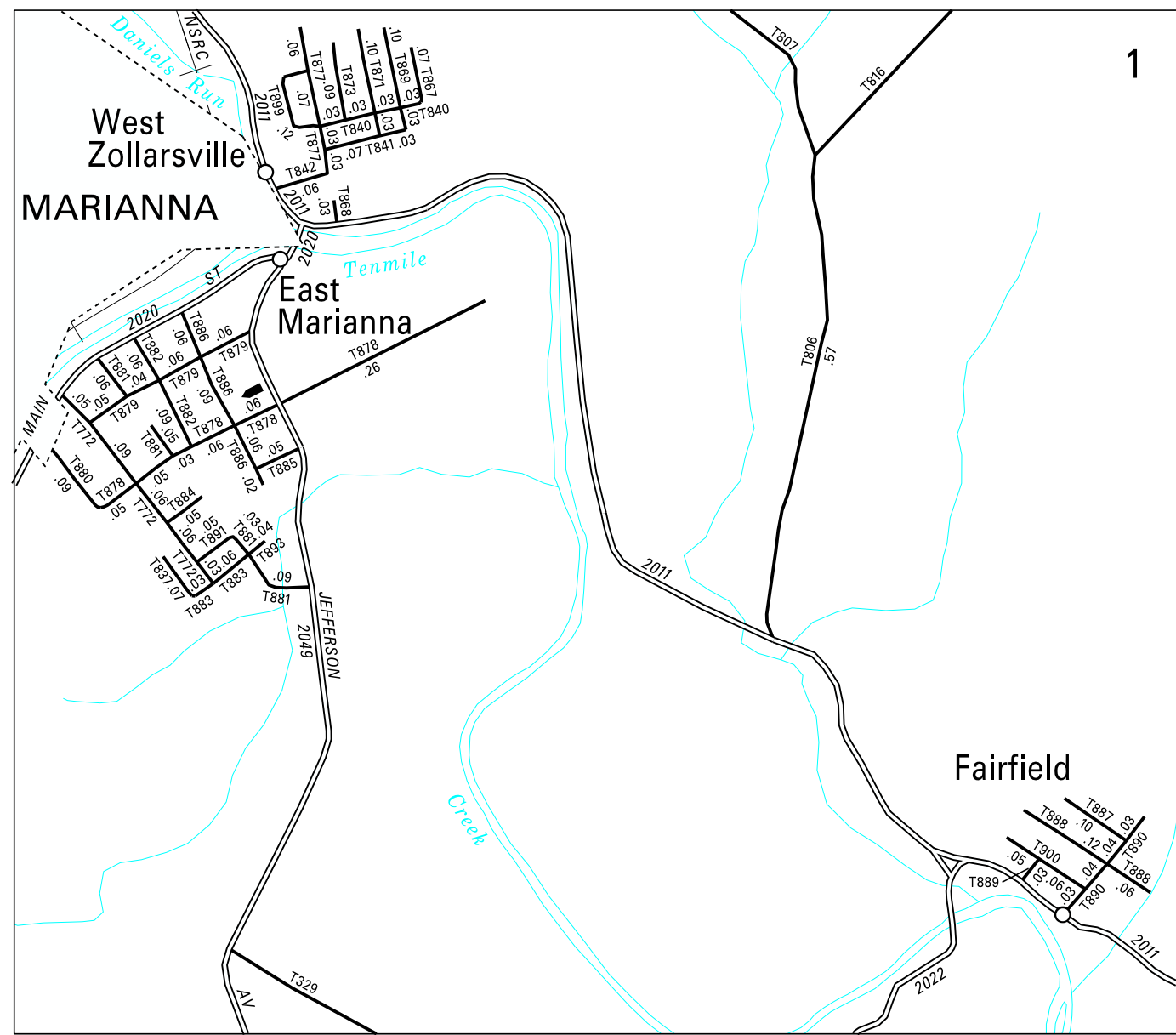
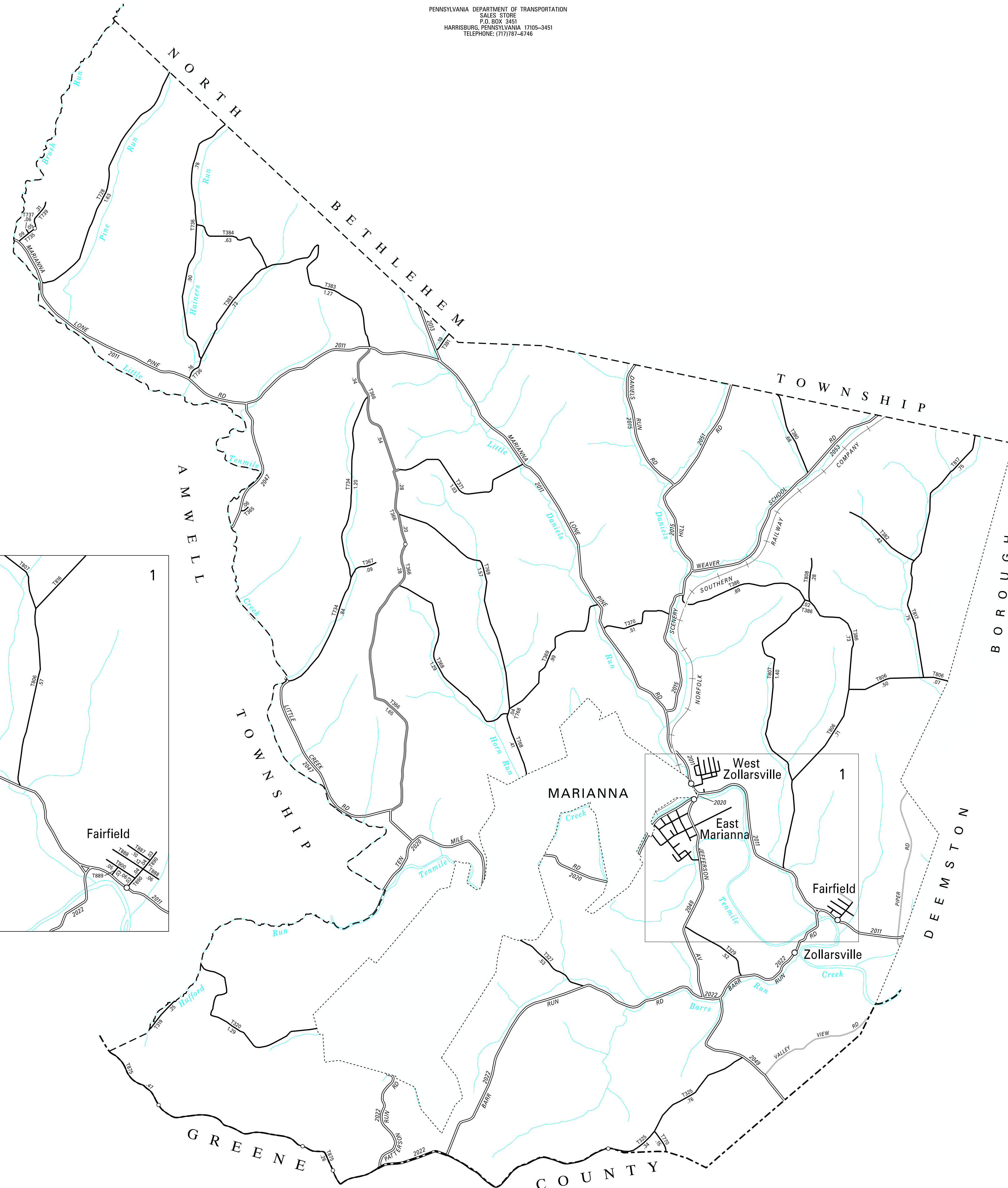


319 HUFFORD RUN RD  
 320 FIELD & STREAM RD  
 325 CASTLE RIDGE RD  
 327 ADAMSON RD  
 329 MEADOW LA  
 365 STOPRA RD  
 366 HIGHLAND RIDGE RD  
 367 LOWDEN RD  
 368 GRABLE RD  
 369 WHERRY SCHOOL RD  
 370 SPRING VALLEY RD  
 371 TOPSAIL LA  
 380 WILSON RD  
 381 BURSON RD  
 382 WOODLAND LA  
 383 HAINER RD  
 384 LOVES HILL RD  
 386 KEFOVER RD  
 728 PINE RUN RD  
 734 FISHER HOLLOW RD  
 735 BAYNE RD  
 736 DUTCH GLORY RD  
 737 SECOND AV  
 739 RASEL AV  
 768 CEMETERY RD  
 769 OAK SPRING RD  
 770 BOWSER RD  
 772 CENTRAL AV  
 806 LAUREL RIDGE RD  
 807 DOBBIE RD  
 808 CHERRY LA  
 817 GARRETT RD  
 837 FRAZIER AV  
 840 THIRD ST  
 841 SECOND ST  
 842 FIRST ST  
 867 VINE AV  
 868 BARNARD AV  
 869 ELM AV  
 871 JACKSON ST  
 873 BARNARD ST  
 875 DIVIDING RIDGE RD  
 877 GAYMAN AV  
 878 BROAD ST  
 879 WHITEHALL ST  
 880 MAGNOLIA AV  
 881 HEDGE ST  
 882 ROSEWOOD AV  
 883 SEVENTH ST  
 884 FIFTH ST  
 885 ELM ST  
 886 BARNARD ST  
 887 LOCUST AV  
 888 ANDERSON AV  
 889 MAIN ST  
 890 CHURCH ST  
 891 SIXTH ST  
 893 ARCH AV  
 899 SPRING AV  
 900 WALNUT AV

COPIES OF THIS MAP ARE AVAILABLE AT NOMINAL COST CONTACT:  
 PENNSYLVANIA DEPARTMENT OF TRANSPORTATION  
 SALES STORE  
 P.O. BOX 3454  
 HARRISBURG, PENNSYLVANIA 17105-3451  
 TELEPHONE: (717)787-8746

**LEGEND**

- LIMITED ACCESS HIGHWAY
- STATE ROUTE AND NUMBER
- STATE MAINTAINED BRIDGE ON TOWNSHIP ROAD
- TOWNSHIP ROAD, NUMBER AND SEGMENT LENGTH IN MILES
- IMPASSABLE TOWNSHIP ROAD
- TURNBACK TOWNSHIP ROAD
- OTHER ROAD
- RAILROAD (IN SERVICE)
- RAILROAD ABANDONED (TRACK RETAINED)
- STATE BOUNDARY
- TOWNSHIP BOUNDARY
- CITY OR BOROUGH BOUNDARY
- MUNICIPAL BUILDING
- SPLIT MILEAGE BETWEEN MUNICIPALITIES



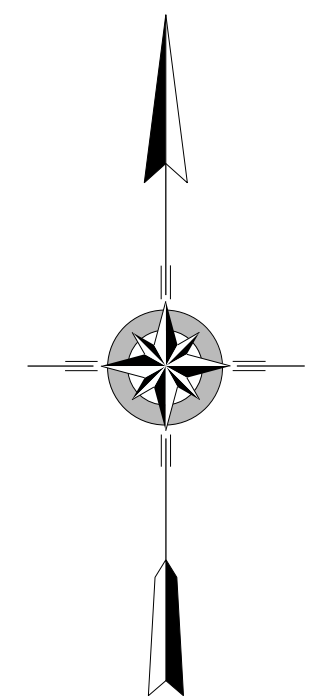
2:1

POPULATION 1,291  
 (2020 Census)

TOTAL MILES	
Township Road System	34.26*
State Highway System	24.87
Total	59.13

\* Includes ACT 32 Turnback Mileage of 3.29

CREATED BY RG 6-13-97 (REVISED 7-25-23)



**WEST BETHLEHEM  
 SECOND CLASS TOWNSHIP MAP  
 WASHINGTON COUNTY**

PREPARED BY THE  
 PENNSYLVANIA DEPARTMENT OF TRANSPORTATION  
 BUREAU OF PLANNING AND RESEARCH  
 GEOGRAPHIC INFORMATION DIVISION  
 IN COOPERATION WITH THE  
 U.S. DEPARTMENT OF TRANSPORTATION  
 FEDERAL HIGHWAY ADMINISTRATION  
 MUNICIPAL CODE 62 229

THIS MAP IS PUBLISHED AS A SUPPLEMENTAL  
 DOCUMENTATION OF LIQUID FUELS TAX FUND MILEAGES  
 REVISED PER FORM 990 DATED 1-4-23

