
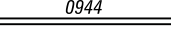












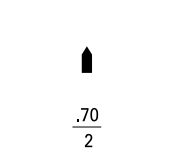
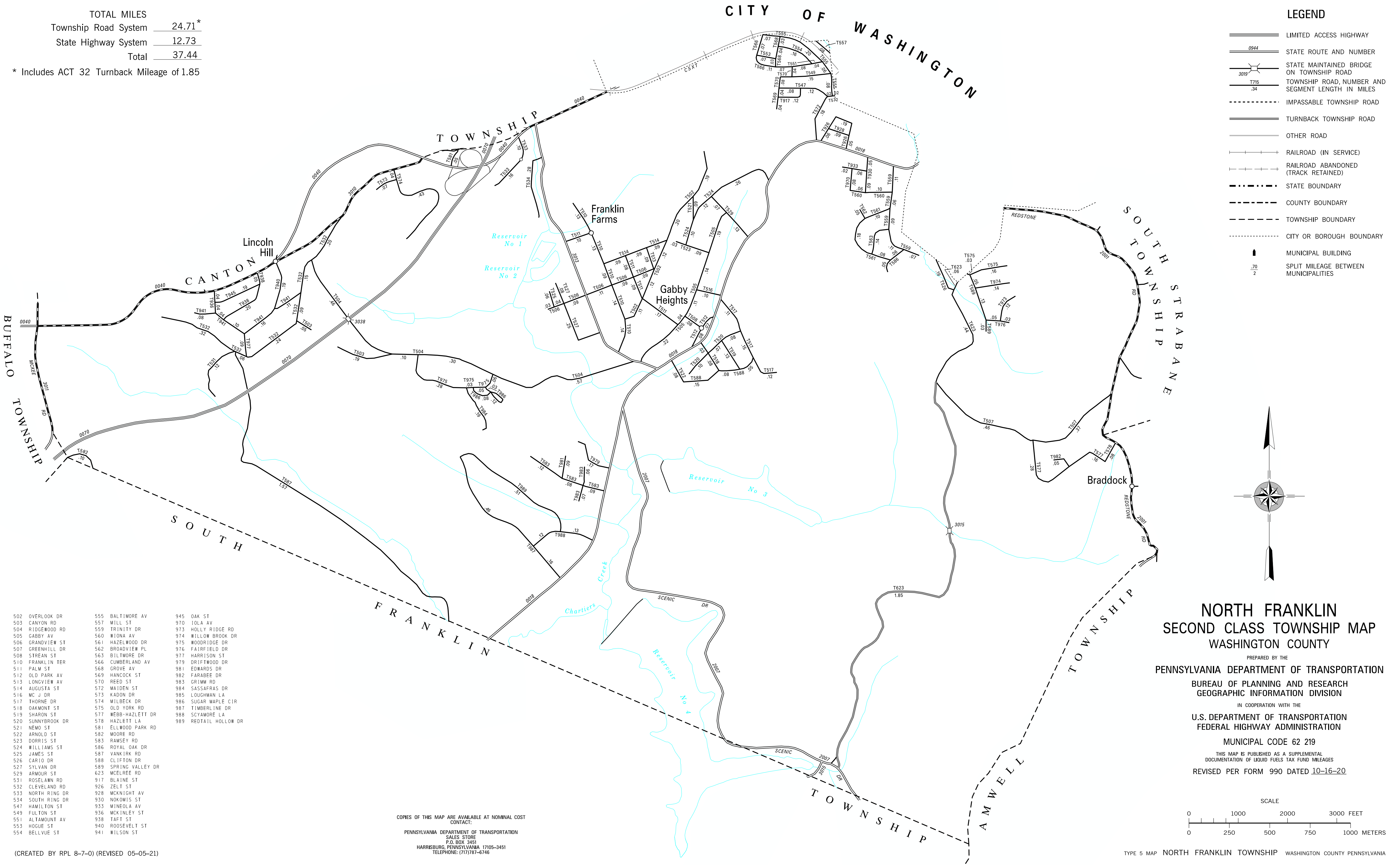


TOTAL MILES	
Township Road System	24.71*
State Highway System	12.73
Total	37.44

\* Includes ACT 32 Turnback Mileage of 1.85

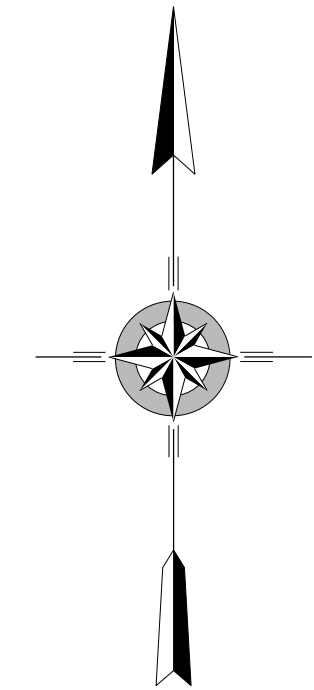
**LEGEND**

-  LIMITED ACCESS HIGHWAY
-  STATE ROUTE AND NUMBER
-  STATE MAINTAINED BRIDGE ON TOWNSHIP ROAD
-  TOWNSHIP ROAD, NUMBER AND SEGMENT LENGTH IN MILES
-  IMPASSABLE TOWNSHIP ROAD
-  TURNBACK TOWNSHIP ROAD
-  OTHER ROAD
-  RAILROAD (IN SERVICE)
-  RAILROAD ABANDONED (TRACK RETAINED)
-  STATE BOUNDARY
-  COUNTY BOUNDARY
-  TOWNSHIP BOUNDARY
-  CITY OR BOROUGH BOUNDARY
-  MUNICIPAL BUILDING
-  SPLIT MILEAGE BETWEEN MUNICIPALITIES



502 OVERLOOK DR	555 BALTIMORE AV	945 OAK ST
503 CANYON RD	557 MILL ST	970 IOLA AV
504 RIDGEWOOD RD	559 TRINITY DR	973 HOLLY RIDGE RD
505 GABBY AV	560 WIONA AV	974 WILLOW BROOK DR
506 GRANDVIEW ST	561 HAZELWOOD DR	975 WOODRIDGE DR
507 GREENHILL DR	562 BROADVIEW PL	976 FAIRFIELD DR
508 STREAN ST	563 BILTMORE DR	977 HARRISON ST
510 FRANKLIN TER	566 CUMBERLAND AV	979 DRIFTWOOD DR
511 PALM ST	568 GROVE AV	981 EDWARDS DR
512 OLD PARK AV	569 HANCOCK ST	982 FARABEE DR
513 LONGVIEW AV	570 REED ST	983 GRIMM RD
514 AUGUSTA ST	572 MAIDEN ST	984 SASSAFRAS DR
516 MC J DR	573 KADDON DR	985 LOUGHMAN LA
517 THORNE DR	574 MILBECK DR	986 SUGAR MAPLE CIR
518 OAKMONT ST	575 OLD YORK RD	987 TIMBERLINE DR
519 SHARON ST	577 WEBB-HAZLETT DR	988 SCYAMORE LA
520 SUNNYBROOK DR	578 HAZLETT LA	989 REDTAIL HOLLOW DR
521 NEMO ST	581 ELLWOOD PARK RD	
522 ARNOLD ST	582 MOORE RD	
523 DORRIS ST	583 RAMSEY RD	
524 WILLIAMS ST	586 ROYAL OAK DR	
525 JAMES ST	587 VANKIRK RD	
526 CARIO DR	588 CLIFTON DR	
527 SYLVAN DR	589 SPRING VALLEY DR	
529 ARMOUR ST	623 MCELREE RD	
531 ROSELAWN RD	917 BLAINE ST	
532 CLEVELAND RD	926 ZELT ST	
533 NORTH RING DR	928 MCKNIGHT AV	
534 SOUTH RING DR	930 NOKOMIS ST	
547 HAMILTON ST	933 MINEOLA AV	
549 FULTON ST	936 MCKINLEY ST	
551 ALTAMOUNT AV	938 TAFT ST	
553 HOGUE ST	940 ROOSEVELT ST	
554 BELLVUE ST	941 WILSON ST	

COPIES OF THIS MAP ARE AVAILABLE AT NOMINAL COST CONTACT:  
 PENNSYLVANIA DEPARTMENT OF TRANSPORTATION  
 SALES STORE  
 P.O. BOX 3451  
 HARRISBURG, PENNSYLVANIA 17105-3451  
 TELEPHONE: (717)87-6746



**NORTH FRANKLIN  
 SECOND CLASS TOWNSHIP MAP  
 WASHINGTON COUNTY**

PREPARED BY THE  
 PENNSYLVANIA DEPARTMENT OF TRANSPORTATION  
 BUREAU OF PLANNING AND RESEARCH  
 GEOGRAPHIC INFORMATION DIVISION  
 IN COOPERATION WITH THE  
 U.S. DEPARTMENT OF TRANSPORTATION  
 FEDERAL HIGHWAY ADMINISTRATION

MUNICIPAL CODE 62 219

THIS MAP IS PUBLISHED AS A SUPPLEMENTAL  
 DOCUMENTATION OF LIQUID FUELS TAX FUND MILEAGES  
 REVISED PER FORM 990 DATED 10-16-20

