

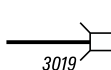




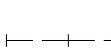

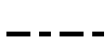
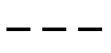
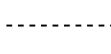


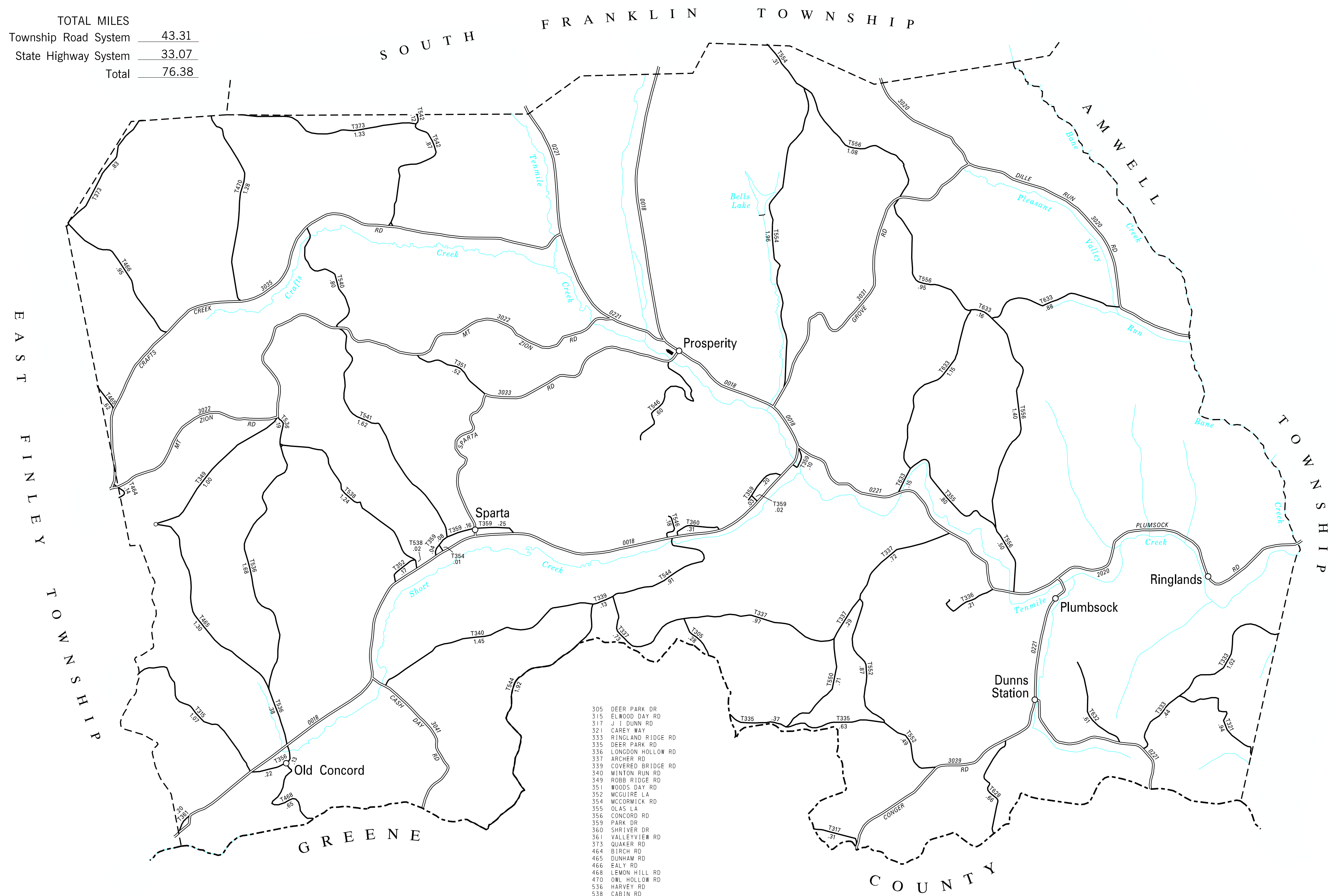


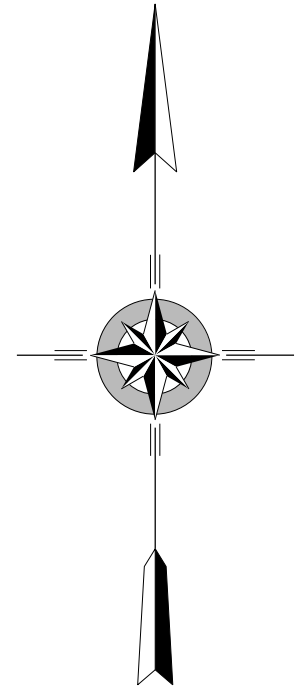
TOTAL MILES
 Township Road System 43.31
 State Highway System 33.07
 Total 76.38

LEGEND

-  LIMITED ACCESS HIGHWAY
-  STATE ROUTE AND NUMBER
-  STATE MAINTAINED BRIDGE ON TOWNSHIP ROAD
-  TOWNSHIP ROAD, NUMBER AND SEGMENT LENGTH IN MILES
-  IMPASSABLE TOWNSHIP ROAD
-  OTHER ROAD
-  RAILROAD (IN SERVICE)
-  RAILROAD ABANDONED (TRACK RETAINED)
-  STATE BOUNDARY
-  COUNTY BOUNDARY
-  TOWNSHIP BOUNDARY
-  CITY OR BOROUGH BOUNDARY
-  MUNICIPAL BUILDING
-  SPLIT MILEAGE BETWEEN MUNICIPALITIES



- 305 DEER PARK DR
- 315 ELWOOD DAY RD
- 317 J I DUNN RD
- 321 CAREY WAY
- 333 RINGLAND RIDGE RD
- 335 DEER PARK RD
- 336 LONGDON HOLLOW RD
- 337 ARCHER RD
- 339 COVERED BRIDGE RD
- 340 WINTON RUN RD
- 349 ROBB RIDGE RD
- 351 WOODS DAY RD
- 352 MCCUIRE LA
- 354 MCCORMICK RD
- 355 OLAS LA
- 356 CONCORD RD
- 359 PARK DR
- 360 SHRIVER DR
- 361 VALLEYVIEW RD
- 373 QUAKER RD
- 464 BIRCH RD
- 465 DUNHAM RD
- 466 EALY RD
- 468 LEMON HILL RD
- 470 OWL HOLLOW RD
- 536 HARVEY RD
- 538 CABIN RD
- 540 DAY HILL RD
- 541 DRY RUN RD
- 542 WINDING RD
- 544 PARCELL RD
- 546 LINDLEY HALL RD
- 550 TIMBERLINE LA
- 552 PENN HILL RD
- 554 BELL'S LAKE RD
- 556 PIE RIDGE RD
- 628 HORSESHOE BEND RD
- 632 FRENCH HILL DR
- 633 WEIRCOLE RD



**MORRIS
 SECOND CLASS TOWNSHIP MAP
 WASHINGTON COUNTY**

PREPARED BY THE
PENNSYLVANIA DEPARTMENT OF TRANSPORTATION
 BUREAU OF PLANNING AND RESEARCH
 GEOGRAPHIC INFORMATION DIVISION
 IN COOPERATION WITH THE
U.S. DEPARTMENT OF TRANSPORTATION
 FEDERAL HIGHWAY ADMINISTRATION
 MUNICIPAL CODE 62 216

REVISED PER FORM 990 DATED 9-20-95

