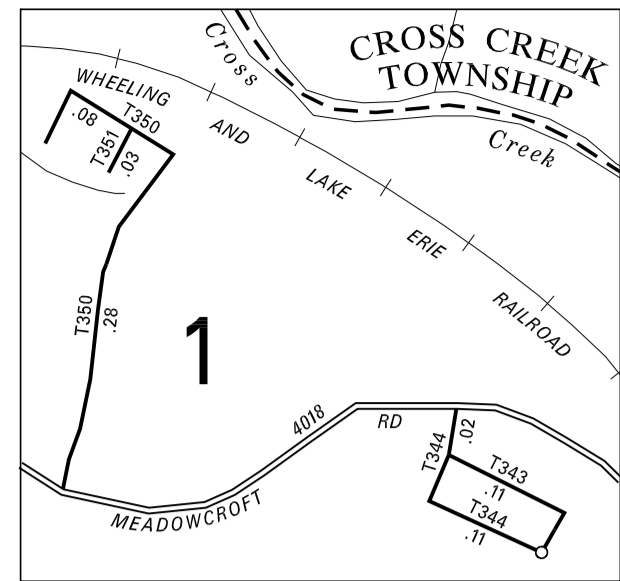
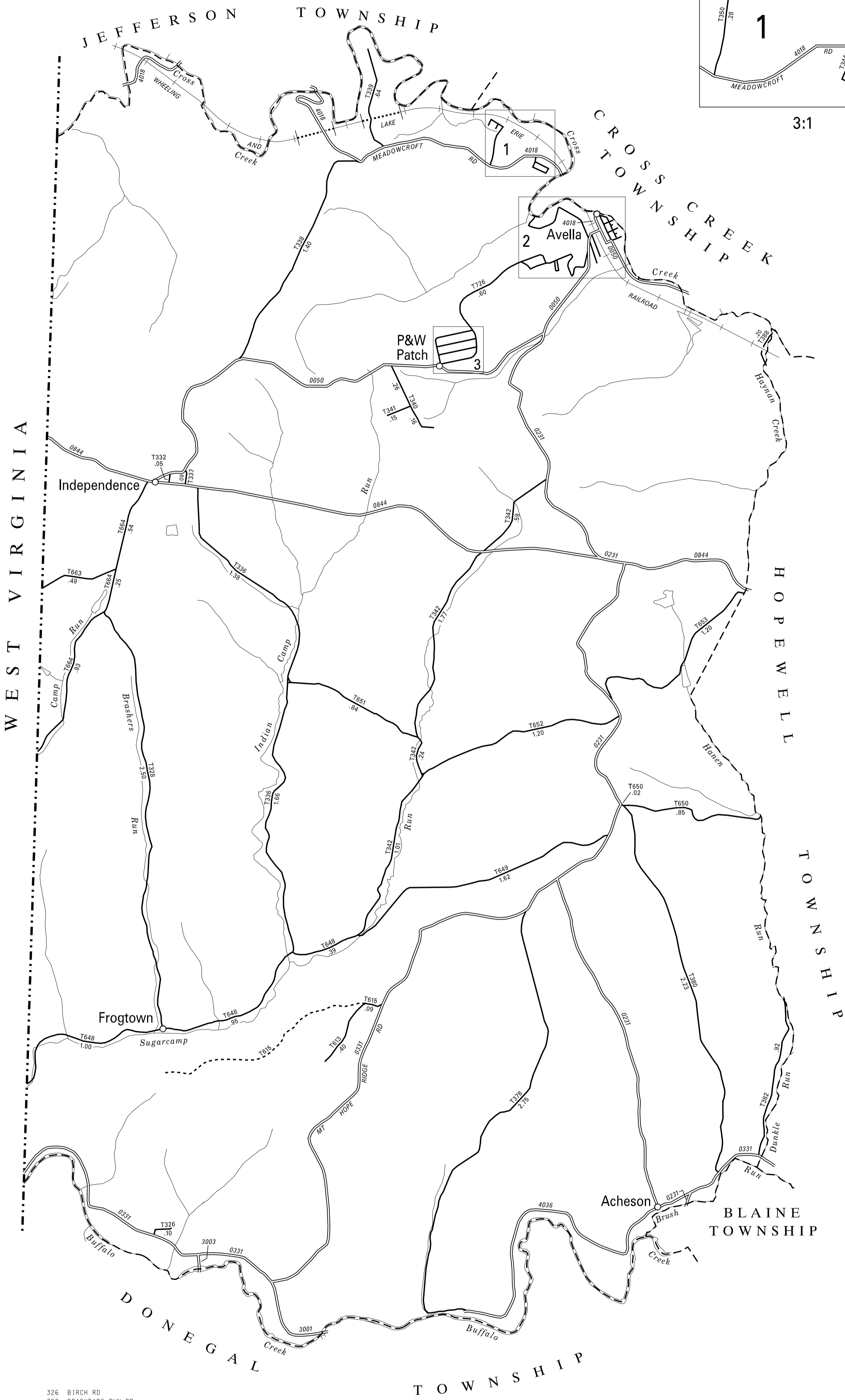
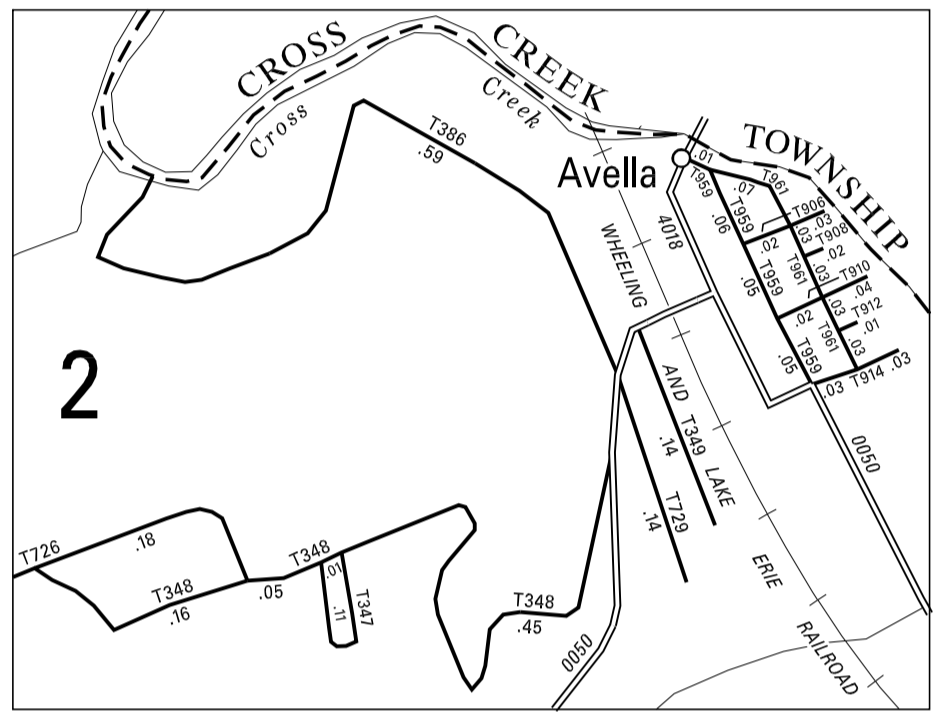


TOTAL MILES	
Township Road System	33.07*
State Highway System	24.86
Total	57.93

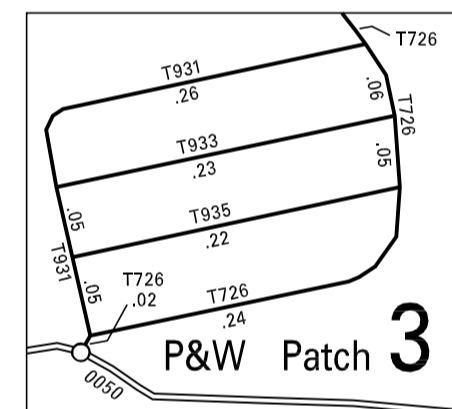
* Includes ACT 32 Turnback Mileage of 1.72



3:1



3:1

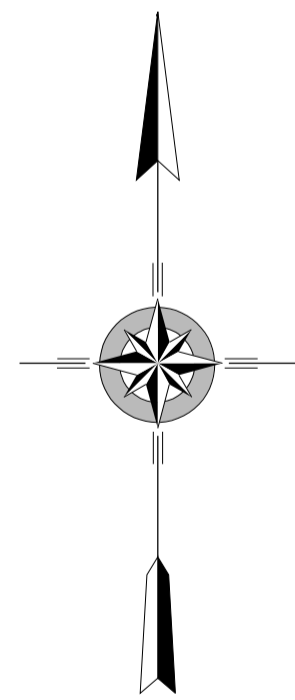


3:1

326 BIRCH RD	649 CHESTNUT RD
328 BRASHEARS RUN RD	650 RACCOON RUN RD
332 WALNUT ST	651 AIR STRIP RD
336 INDIAN CAMP RUN RD	652 SHORT CUT RD
337 COMMERCE ST	653 COUNTRY RD
338 FALLEN TIMBER RD	653 SPRUCE RD
339 MARTIN RD	664 CAMPGROUND RD
340 PAINTERS LA	726 INDEPENDENCE RD
341 PENNY LA	727 SUNNY LN
342 SUGAR RUN RD	729 HIGHLAND AV ET
343 BROWARSKY BLVD	906 TAYLOR ST
344 ENTRANCE AV	908 BERRY RD
347 SCHOOL CT	910 WABASH AV
348 MORNING SIDE DR	912 CLOVER RD
349 SHORT ST	914 WILSON AV
350 FIRST ST	931 BRUNNER DR
351 PRYOR RD	933 LONGVIEW DR
378 NARIGON RUN RD	935 HOMESTEAD DR
380 HICKORY NUT RD	959 CAMPBELL ST
382 POPLAR RD	961 IVY ST
386 HIGHLAND AV	
388 SEMINARY RD	
613 OAK RD	
615 ELM RD	
648 SUGARCAMP RUN RD	

LEGEND

- LIMITED ACCESS HIGHWAY
- STATE ROUTE AND NUMBER
- STATE MAINTAINED BRIDGE ON TOWNSHIP ROAD
- TOWNSHIP ROAD, NUMBER AND SEGMENT LENGTH IN MILES
- IMPASSABLE TOWNSHIP ROAD
- OTHER ROAD
- RAILROAD (IN SERVICE)
- RAILROAD ABANDONED (TRACK RETAINED)
- STATE BOUNDARY
- COUNTY BOUNDARY
- TOWNSHIP BOUNDARY
- CITY OR BOROUGH BOUNDARY
- MUNICIPAL BUILDING
- SPLIT MILEAGE BETWEEN MUNICIPALITIES



INDEPENDENCE SECOND CLASS TOWNSHIP MAP WASHINGTON COUNTY

PREPARED BY THE
PENNSYLVANIA DEPARTMENT OF TRANSPORTATION
BUREAU OF PLANNING AND RESEARCH
GEOGRAPHIC INFORMATION DIVISION
IN COOPERATION WITH THE
U.S. DEPARTMENT OF TRANSPORTATION
FEDERAL HIGHWAY ADMINISTRATION
MUNICIPAL CODE 62 214

REVISED PER FORM 990 DATED 7-14-09

