
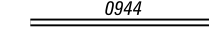
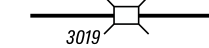
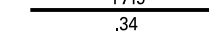





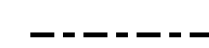
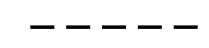


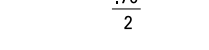

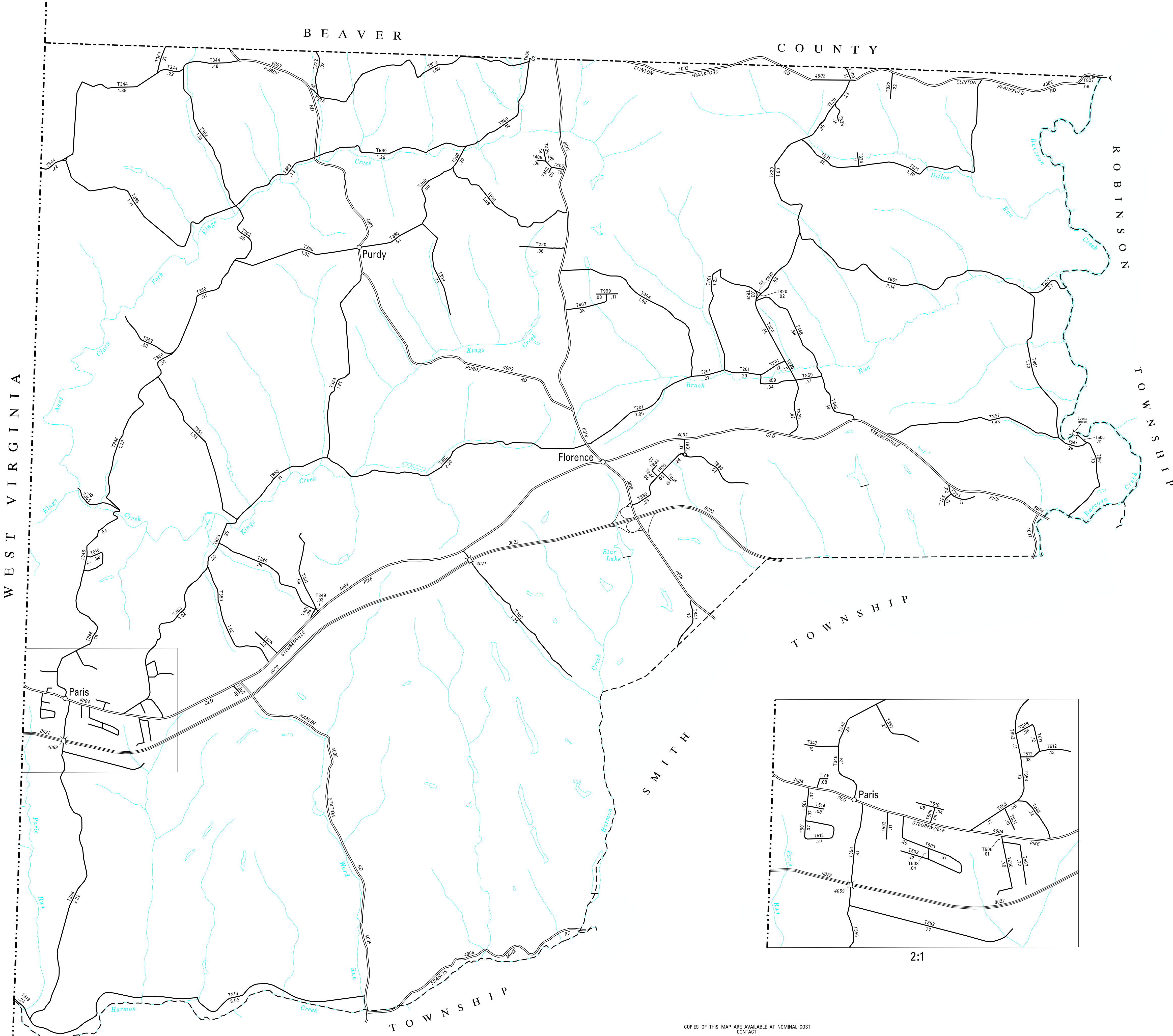


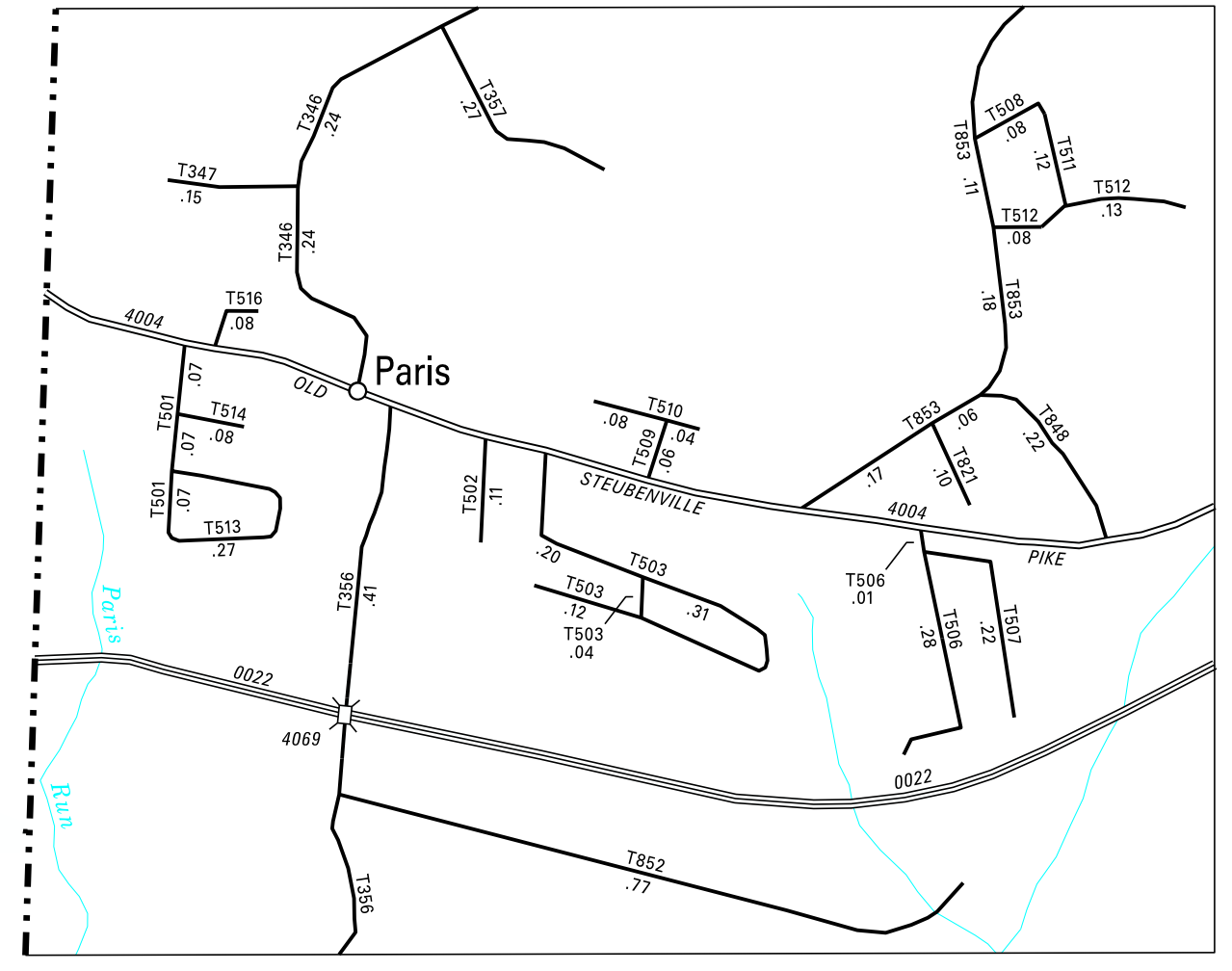
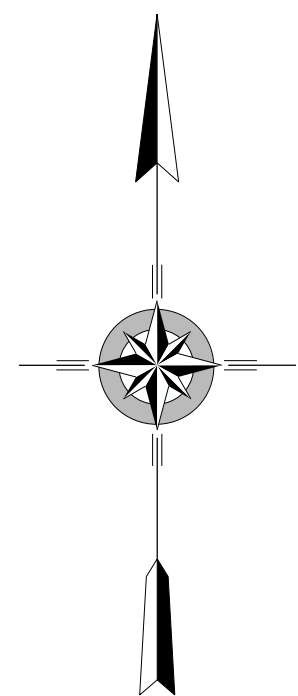
TOTAL MILES
 Township Road System 66.65
 State Highway System 34.99
 Total 101.64

LEGEND

-  LIMITED ACCESS HIGHWAY
-  STATE ROUTE AND NUMBER
-  STATE MAINTAINED BRIDGE ON TOWNSHIP ROAD
-  TOWNSHIP ROAD, NUMBER AND SEGMENT LENGTH IN MILES
-  IMPASSABLE TOWNSHIP ROAD
-  TURNBACK TOWNSHIP ROAD
-  OTHER ROAD
-  RAILROAD (IN SERVICE)
-  RAILROAD ABANDONED (TRACK RETAINED)
-  STATE BOUNDARY
-  COUNTY BOUNDARY
-  TOWNSHIP BOUNDARY
-  CITY OR BOROUGH BOUNDARY
-  MUNICIPAL BUILDING
-  SPLIT MILEAGE BETWEEN MUNICIPALITIES



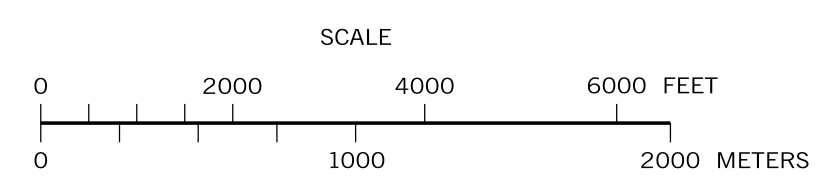
- 200 CAIN RD
- 201 FIVE POINTS RD
- 202 WITHERSPOON RD
- 220 COULTER ESTATES DR
- 222 JOHNS RD
- 344 PURDY RD
- 346 DEVILS DEN RD
- 347 WOODLAND DR
- 349 TURKEY HOLLOW RD
- 350 PHILLIPS RD
- 351 MCCracken HILL RD
- 352 RALSTON RD
- 354 CURRY RD
- 356 COLLERS RD
- 357 JOHNS ST
- 360 MEADOW RD
- 362 ROCK SCHOOL RD
- 364 RIDGE RD
- 399 VEREL ST RD
- 400 LAUREL RD
- 401 PERKINS LA
- 403 BUCKLE ST
- 404 MILLER AIRPORT RD
- 405 TANDY ST
- 406 BAKER ST
- 407 MCCUTCHEON RD
- 446 VAN GORDER RD
- 500 RACCON CREEK RD
- 501 BEVERLY AV
- 502 LONG RD
- 503 CARRIES DR
- 506 CIRCLE DR
- 507 MOUNT VIEW DR
- 508 RUSS RD
- 509 SHORT ST
- 510 CHURCH ST
- 511 WILLIAMS RD
- 512 NEELY RD
- 513 PAUL DR
- 514 CATHERINE ST
- 515 COLWELL ST
- 516 COREY LA
- 723 WINDHILL RD
- 725 CAMPBELL RD
- 819 BARTLEYVILLE RD
- 820 HAUL RD
- 821 FERGUSON ST
- 822 FOWWOOD DR
- 823 RIDGEVIEW LA
- 827 HIGH ST
- 830 STARPOINTE BLVD
- 831 WALLER WAY
- 832 JREY WAY
- 833 TODD DR
- 834 MORGAN RD
- 847 HANLON RD
- 848 BUCEY ST
- 852 WHIPPOORWILL DR
- 853 KINGS CREEK RD
- 855 CLYDES RD
- 857 KNOWLTON RD
- 859 SHARON LA
- 860 OAK ST
- 861 KRAMER RD
- 869 AUNT CLARA RD
- 871 DILLO RD
- 873 COUNTY LINE RD
- 875 STARCK RD
- 998 MAXWELL RD
- 999 EAST ST



2:1

**HANOVER
 SECOND CLASS TOWNSHIP MAP
 WASHINGTON COUNTY**

PREPARED BY THE
 PENNSYLVANIA DEPARTMENT OF TRANSPORTATION
 BUREAU OF PLANNING AND RESEARCH
 GEOGRAPHIC INFORMATION DIVISION
 IN COOPERATION WITH THE
 U.S. DEPARTMENT OF TRANSPORTATION
 FEDERAL HIGHWAY ADMINISTRATION
 MUNICIPAL CODE 62 212
 THIS MAP IS PUBLISHED AS A SUPPLEMENTAL
 DOCUMENTATION OF LIQUID FUELS TAX FUND MILEAGES
 REVISED PER FORM 990 DATED 11-20-18



COPIES OF THIS MAP ARE AVAILABLE AT NOMINAL COST
 CONTACT:
 PENNSYLVANIA DEPARTMENT OF TRANSPORTATION
 SALES STORE
 P.O. BOX 2451
 HARRISBURG, PENNSYLVANIA 17105-3451
 TELEPHONE: (717)781-6746