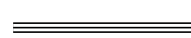
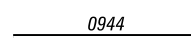
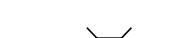
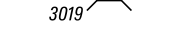








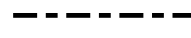
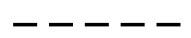



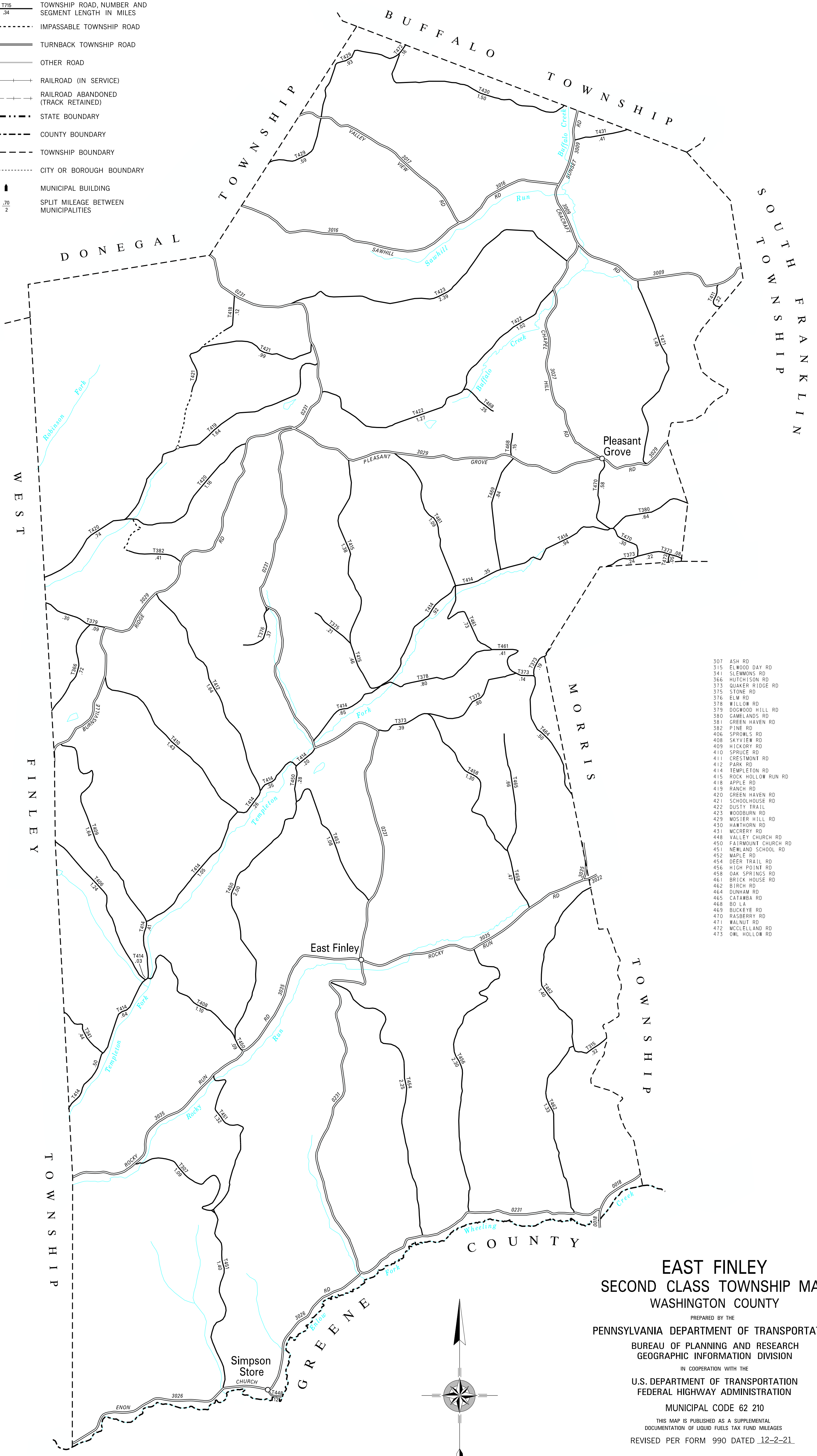
**LEGEND**

POPULATION 1,288  
(2020 Census)

TOTAL MILES  
Township Road System 58.57\*  
State Highway System 34.27  
Total 92.84

\* Includes ACT 32 Turnback Mileage of 0.12

-  LIMITED ACCESS HIGHWAY
-  STATE ROUTE AND NUMBER
-  STATE MAINTAINED BRIDGE ON TOWNSHIP ROAD
-  TOWNSHIP ROAD, NUMBER AND SEGMENT LENGTH IN MILES
-  IMPASSABLE TOWNSHIP ROAD
-  TURNBACK TOWNSHIP ROAD
-  OTHER ROAD
-  RAILROAD (IN SERVICE)
-  RAILROAD ABANDONED (TRACK RETAINED)
-  STATE BOUNDARY
-  COUNTY BOUNDARY
-  TOWNSHIP BOUNDARY
-  CITY OR BOROUGH BOUNDARY
-  MUNICIPAL BUILDING
-  SPLIT MILEAGE BETWEEN MUNICIPALITIES



- 307 ASH RD
- 315 ELWOOD DAY RD
- 341 SLEMMONS RD
- 366 HUTCHISON RD
- 373 QUAKER RIDGE RD
- 375 STONE RD
- 376 ELM RD
- 378 WILLOW RD
- 379 DOGWOOD HILL RD
- 380 GAMELANDS RD
- 381 GREEN HAVEN RD
- 382 PINE RD
- 406 SPROWLS RD
- 408 SKYVIEW RD
- 409 HICKORY RD
- 410 SPRUCE RD
- 411 CRESTMONT RD
- 412 PARK RD
- 414 TEMPLETON RD
- 415 ROCK HOLLOW RUN RD
- 418 APPLE RD
- 419 RANCH RD
- 420 GREEN HAVEN RD
- 421 SCHOOLHOUSE RD
- 422 DUSTY TRAIL
- 423 WOODBURN RD
- 429 MOSIER HILL RD
- 430 HAWTHORN RD
- 431 MCCREERY RD
- 448 VALLEY CHURCH RD
- 450 FAIRMOUNT CHURCH RD
- 451 NEWLAND SCHOOL RD
- 452 MAPLE RD
- 454 DEER TRAIL RD
- 456 HIGH POINT RD
- 458 OAK SPRINGS RD
- 461 BRICK HOUSE RD
- 462 BIRCH RD
- 464 DUNHAM RD
- 465 CATAWBA RD
- 468 BO LA
- 469 BUCKEYE RD
- 470 RASBERRY RD
- 471 WALNUT RD
- 472 MCCLELLAND RD
- 473 OWL HOLLOW RD

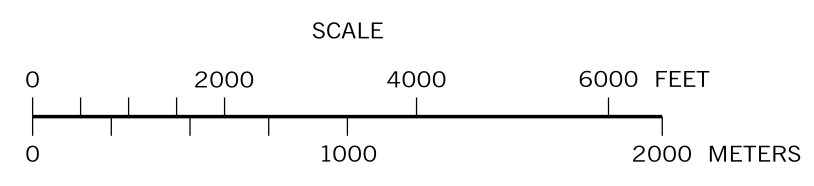
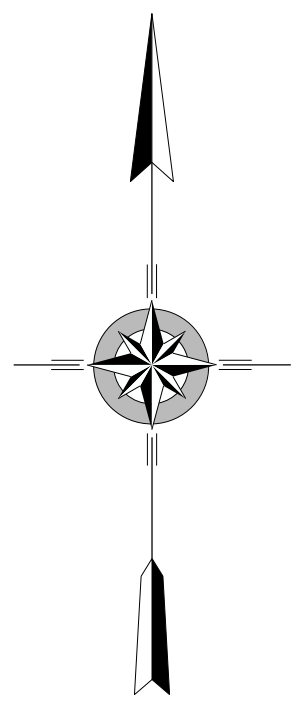
**EAST FINLEY  
SECOND CLASS TOWNSHIP MAP  
WASHINGTON COUNTY**

PREPARED BY THE  
**PENNSYLVANIA DEPARTMENT OF TRANSPORTATION**  
BUREAU OF PLANNING AND RESEARCH  
GEOGRAPHIC INFORMATION DIVISION

IN COOPERATION WITH THE  
**U.S. DEPARTMENT OF TRANSPORTATION**  
FEDERAL HIGHWAY ADMINISTRATION

MUNICIPAL CODE 62 210

THIS MAP IS PUBLISHED AS A SUPPLEMENTAL  
DOCUMENTATION OF LIQUID FUELS TAX FUND MILEAGES  
REVISED PER FORM 990 DATED 12-2-21



COPIES OF THIS MAP ARE AVAILABLE AT NOMINAL COST  
CONTACT:  
PENNSYLVANIA DEPARTMENT OF TRANSPORTATION  
SALES STORE  
P.O. BOX 3451  
HARRISBURG, PENNSYLVANIA 17105-3451  
TELEPHONE: (717)787-6746