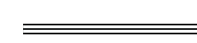
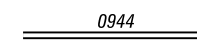
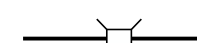
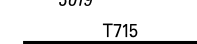








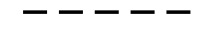


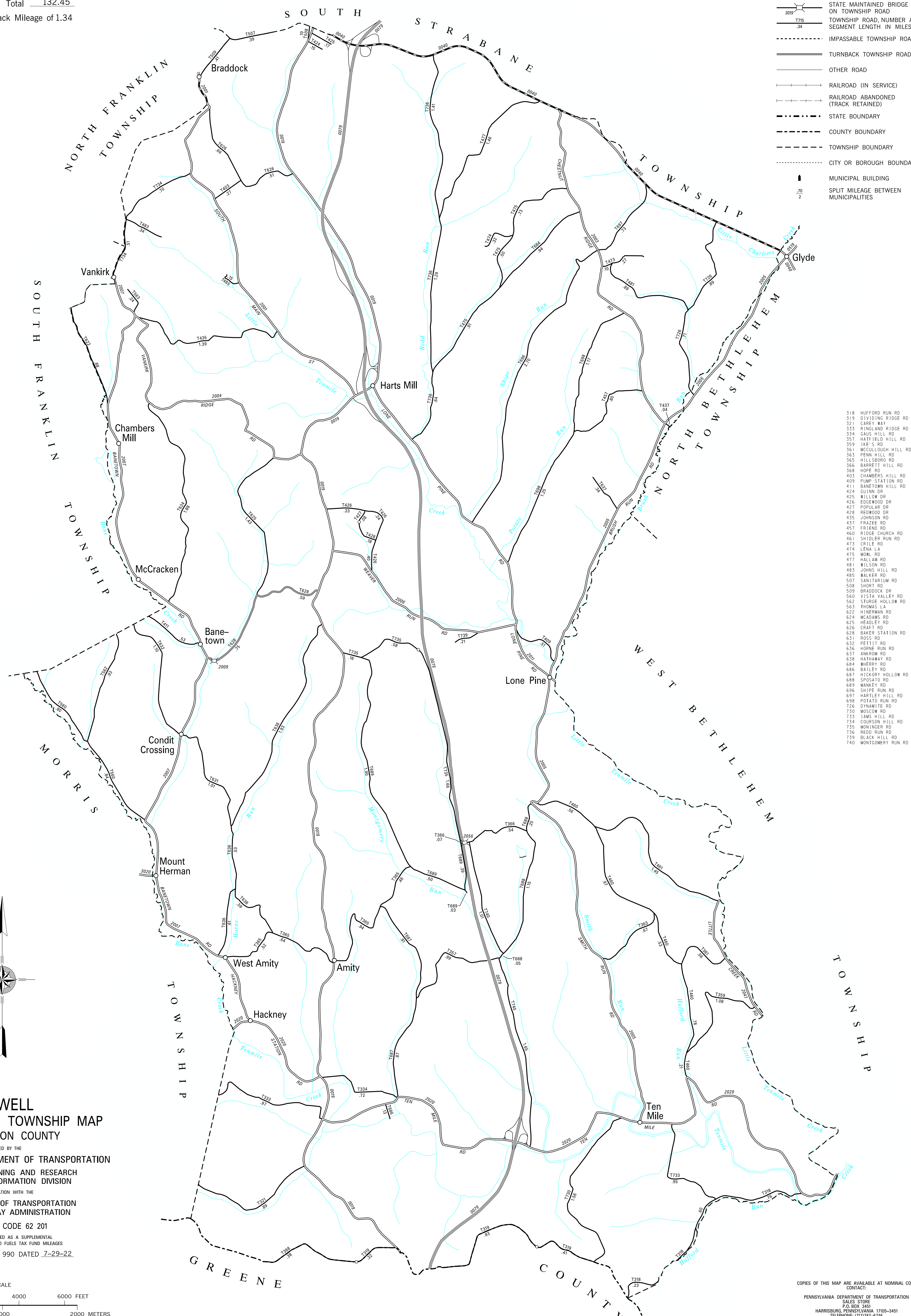


TOTAL MILES  
 Township Road System 71.29\*  
 State Highway System 61.16  
 Total 132.45

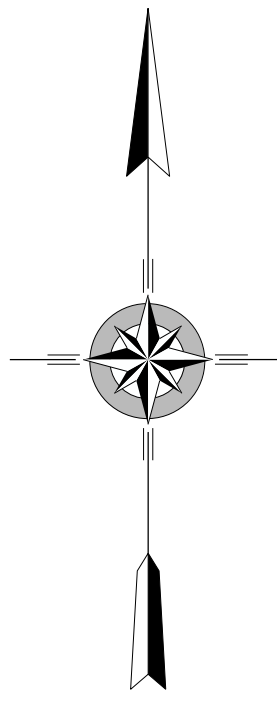
\* Includes ACT 32 Turnback Mileage of 1.34

LEGEND

-  LIMITED ACCESS HIGHWAY
-  STATE ROUTE AND NUMBER
-  STATE MAINTAINED BRIDGE ON TOWNSHIP ROAD
-  TOWNSHIP ROAD, NUMBER AND SEGMENT LENGTH IN MILES
-  IMPASSABLE TOWNSHIP ROAD
-  TURNBACK TOWNSHIP ROAD
-  OTHER ROAD
-  RAILROAD (IN SERVICE)
-  RAILROAD ABANDONED (TRACK RETAINED)
-  STATE BOUNDARY
-  COUNTY BOUNDARY
-  TOWNSHIP BOUNDARY
-  CITY OR BOROUGH BOUNDARY
-  MUNICIPAL BUILDING
-  SPLIT MILEAGE BETWEEN MUNICIPALITIES

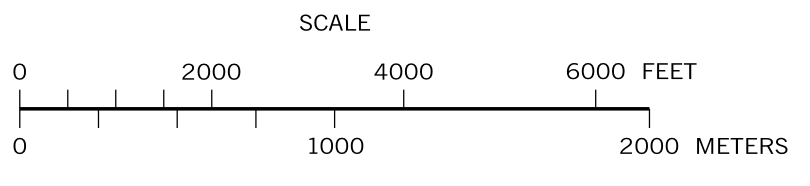


- 318 HUFFORD RUN RD
- 319 DIVIDING RIDGE RD
- 321 CAREY WAY
- 333 RINGLAND RIDGE RD
- 334 GAUS HILL RD
- 357 HATFIELD HILL RD
- 359 1st S. RD
- 361 MCCULLOUGH HILL RD
- 363 PENN HILL RD
- 365 HILLSBORO RD
- 366 BARRETT HILL RD
- 368 HOPE RD
- 403 CHAMBERS HILL RD
- 409 PUMP STATION RD
- 411 BANETOWN HILL RD
- 424 GUINN DR
- 425 WILLOW DR
- 426 EDGEWOOD DR
- 427 POPULAR DR
- 428 REDWOOD DR
- 435 JOHNSON RD
- 437 FRAZEE RD
- 457 FRIEND RD
- 460 RIDGE CHURCH RD
- 461 SHIDLER RUN RD
- 473 CHILE RD
- 474 ENA LA
- 475 MOWL RD
- 477 HALLAM RD
- 481 WILSON RD
- 483 JOHN'S HILL RD
- 485 WALKER RD
- 507 SANITARIUM RD
- 508 SHORT RD
- 509 BRADDOCK DR
- 560 VISTA VALLEY RD
- 562 STURGE HOLLOW RD
- 563 THOMAS LA
- 622 HINERMAN RD
- 624 MCADAMS RD
- 625 HEADLEY RD
- 626 CRAFT RD
- 628 BAKER STATION RD
- 631 ROSS RD
- 632 PETTIT RD
- 636 HORNS RUN RD
- 637 ANKROW RD
- 638 HATHAWAY RD
- 684 WHEPHY RD
- 686 BAILEY RD
- 687 HICKORY HOLLOW RD
- 688 SPOSTATO RD
- 689 MANKEY RD
- 696 SHIPE RUN RD
- 697 HARTLEY HILL RD
- 698 POTATO RUN RD
- 726 DYNAMITE RD
- 730 MOSCOW RD
- 733 IAMS HILL RD
- 734 COURSON HILL RD
- 735 MOUNINGER RD
- 736 REDD RUN RD
- 739 BLACK HILL RD
- 740 MONTGOMERY RUN RD



**AMWELL**  
**SECOND CLASS TOWNSHIP MAP**  
 WASHINGTON COUNTY

PREPARED BY THE  
 PENNSYLVANIA DEPARTMENT OF TRANSPORTATION  
 BUREAU OF PLANNING AND RESEARCH  
 GEOGRAPHIC INFORMATION DIVISION  
 IN COOPERATION WITH THE  
 U.S. DEPARTMENT OF TRANSPORTATION  
 FEDERAL HIGHWAY ADMINISTRATION  
 MUNICIPAL CODE 62 201  
 THIS MAP IS PUBLISHED AS A SUPPLEMENTAL  
 DOCUMENTATION OF LIQUID FUELS TAX FUND MILEAGES  
 REVISED PER FORM 990 DATED 7-29-22



COPIES OF THIS MAP ARE AVAILABLE AT NOMINAL COST  
 CONTACT:  
 PENNSYLVANIA DEPARTMENT OF TRANSPORTATION  
 SALES STORE  
 P.O. BOX 3451  
 HARRISBURG, PENNSYLVANIA 17105-3451  
 TELEPHONE: (717) 674-6746