

LEGEND

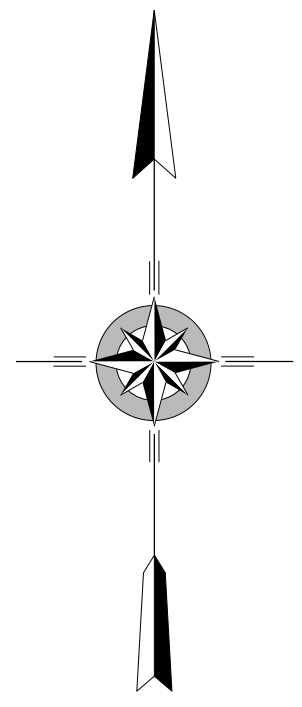
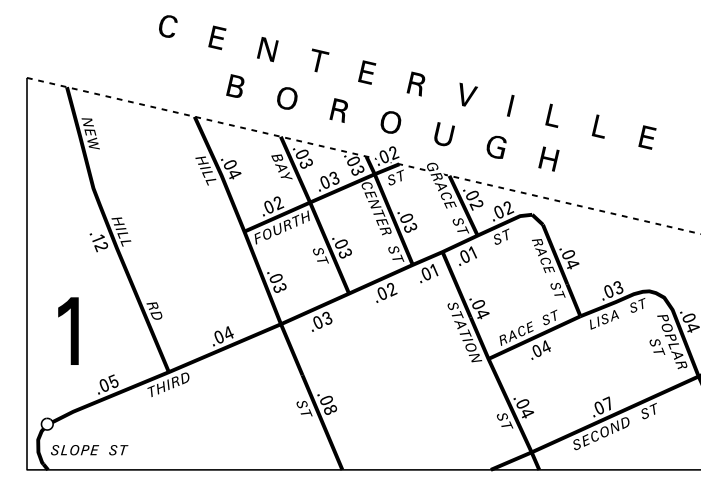
- LIMITED ACCESS HIGHWAY
- STATE ROUTE AND NUMBER
- STATE MAINTAINED BRIDGE ON TOWNSHIP ROAD
- TOWNSHIP ROAD, NAME AND SEGMENT LENGTH IN MILES
- IMPASSABLE TOWNSHIP ROAD
- TURNBACK TOWNSHIP ROAD
- OTHER ROAD
- RAILROAD (IN SERVICE)
- RAILROAD ABANDONED (TRACK RETAINED)
- STATE BOUNDARY
- COUNTY BOUNDARY
- TOWNSHIP BOUNDARY
- CITY OR BOROUGH BOUNDARY
- MUNICIPAL BUILDING
- SPLIT MILEAGE BETWEEN MUNICIPALITIES

- ABE ST - 9B
- AMMONS AV - 10F
- APPLE ST - 8E
- ARK ST - 10C
- BANK ST - 9D
- BAY ST - ENGL* 1
- BESCO ST - 5H
- BETHLEHEM ST - 8D
- BLACKBERRY AV - 8D
- BLANCHE ST - 8E
- BOROUGH ST - 3H
- BRIDGE AV - 1H
- CENTER AV - 2I
- CENTER ST - 9G, ENGL* 1
- CHARTER ST - 9D
- CHERRY ST - 10G
- CHESTNUT ST - 8D
- CHURCH ST - 9C
- CLARK ST - 2I
- CLYDE WY - 9F
- COLLEGE AV - 9F
- DIVISION ST - 8E
- ELM ST - 10G
- FERRY AV - 10C
- FIRST AV - 2H
- FIRST ST - 10B
- FISHPOD RUN RD - 10A
- FLUSHING RD - 10B
- FOURTH ST - ENGL* 1
- FRED HILL ST - 8D
- FREDERICK ST - 9D
- GARNER AV - 9F
- GRACE ST - ENGL* 1
- GRANT ST - 9D
- GREEN ST - 5H
- HAMORY ST - 9F
- HARKINS ST - 8F
- HICKORY ST - 8D
- HIGH ST - 8E
- HILL ST - ENGL* 1
- JEFFERSON ST - 9B
- LARK ST - 10G
- LAWRENCE AV - 9C
- LINE ST - 9B
- LINTON ST - 9C
- LISA ST - ENGL* 1
- LOCUST ST - 2H
- LUNA ST - 8E
- MAPLE ST - 5I
- MARKET ST - 8D
- MASKILL ST - 9F
- MIDDLE ST - 5H, 5H
- MILFRED AV - 9F
- WILL ST - 9F
- WILLSBORO AV - 8G
- MONONGAHELA AV - 10F
- MONVIEW ST - 8D
- MOOSE HILL RD - 9F
- MORION ST - 9H
- MOUND ST - 8E
- MULBERRY ST - 9D
- NEW HILL RD - ENGL* 1
- NEWTOWN AV - 9F
- NO NAME RD - 5H
- NORTH ST - 8D
- OAK ST - 9F
- OIL ST - 9C
- OIL ST - 9C
- OWLS AV - 9F
- PARALLEL ST - 8D
- PARK LOOP DR - 8F
- PERCH AL - 9G
- PIERSON AV - 8F
- PINE ST - 2H
- PIPER AV - 6H
- PITT ST - 5H
- PLUM LA - 8E
- POLEY AV - 1I
- POPLAR ST - 11A
- POTTERS AL - 8D
- POWERS ST - 8D
- PROSPECT ST - 9B
- RACE ST - ENGL* 1
- RIDGE ST - 2H
- RIVER ST - 10G
- RIVERVIEW AV - 9C
- SASSAFRAS ST - 9E
- SECOND AV - 2I
- SECOND ST - 10A
- SHORT AV - 2I
- SLOPE ST - 10A
- SOKOL HILL RD - 9F
- SOUTH ST - 8E
- STADIUM RD - 9F
- STAGE ST - 5G
- STATION ST - 10A
- STRAWBERRY ST - 9D
- TAYLOR AV - 2I
- TEN MILE ST - 6H
- TENNIS COURT RD - 9F
- TERRACE AV - 9G
- THIRD AV - 2I
- THIRD ST - ENGL* 1
- UNKNOWN NAME RD - 8E
- VESTA AV - 9B
- WALNUT ST - 9C
- WASHINGTON ST - 9B
- WELCOME ST - 8E
- WILLOW ST - 8F
- WILSON ST - 2H
- ZISKIND ST - 9C

POPULATION 2,354
(2010 Census)

TOTAL MILES	
Township Road System	20.54*
State Highway System	11.08
Total	31.62

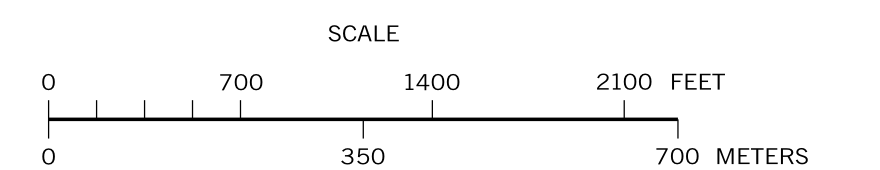
* Includes ACT 32 Turnback Mileage of 0.59



**EAST BETHLEHEM
FIRST CLASS TOWNSHIP MAP
WASHINGTON COUNTY**

PREPARED BY THE
PENNSYLVANIA DEPARTMENT OF TRANSPORTATION
BUREAU OF PLANNING AND RESEARCH
GEOGRAPHIC INFORMATION DIVISION
IN COOPERATION WITH THE
U.S. DEPARTMENT OF TRANSPORTATION
FEDERAL HIGHWAY ADMINISTRATION
MUNICIPAL CODE 62 101

THIS MAP IS PUBLISHED AS A SUPPLEMENTAL
DOCUMENTATION OF LIQUID FUELS TAX FUND MILEAGES
REVISED PER FORM 990 DATED 7-5-02



COPIES OF THIS MAP ARE AVAILABLE AT NOMINAL COST
CONTACT:
PENNSYLVANIA DEPARTMENT OF TRANSPORTATION
SALES STORE
P.O. BOX 3453
HARRISBURG, PENNSYLVANIA 17105-3453
TELEPHONE: (717) 787-6746