
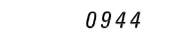
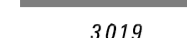
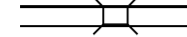
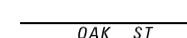
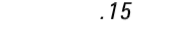




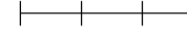








LEGEND

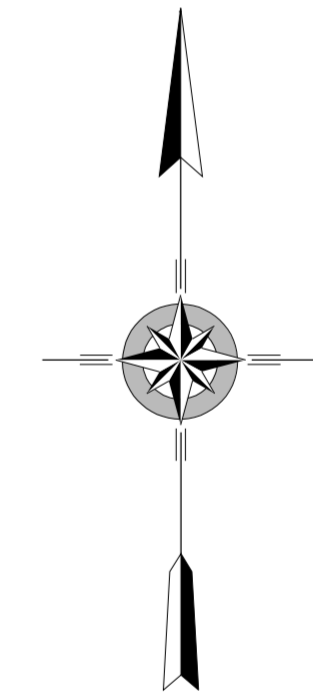
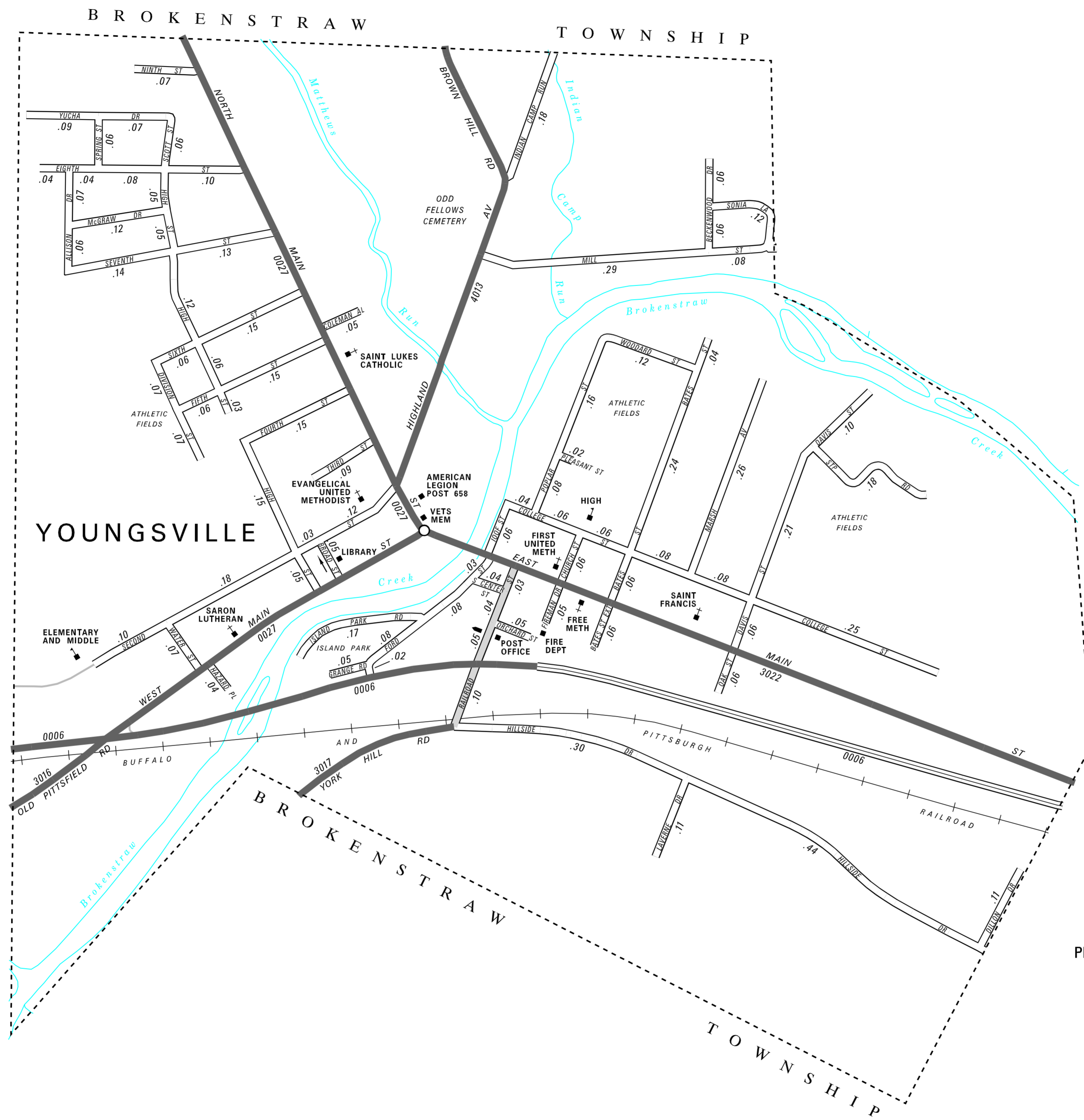
-  LIMITED ACCESS HIGHWAY
-  STATE ROUTE AND NUMBER
-  STATE MAINTAINED BRIDGE ON BOROUGH STREET
-  BOROUGH STREET NAME AND SEGMENT LENGTH IN MILES
-  TURNBACK BOROUGH STREET
-  BOROUGH ALLEY
-  OTHER ROAD
-  RAILROAD
-  STATE BOUNDARY
-  COUNTY BOUNDARY
-  TOWNSHIP BOUNDARY
-  CITY BOUNDARY
-  BOROUGH BOUNDARY
-  MUNICIPAL BUILDING
-  SPLIT MILEAGE BETWEEN MUNICIPALITIES
-  SCHOOL, COLLEGE OR UNIVERSITY
-  POINT OF INTEREST

- ALLISON DR
- BATES ST
- BECKENWOOD DR
- BROAD ST
- CHURCH ST
- COLEMAN AL
- COLLEGE ST
- DAVIS ST
- DILLON DR
- DIVISION ST
- EIGHTH ST
- FIFTH ST
- FIREMAN DR
- FORD ST
- FOURTH ST
- GRANGE RD
- HAZARD PL
- HIGH ST
- HILLSIDE DR
- INDIAN CAMP RUN
- IOOF ST
- ISLAND PARK RD
- LAVERNE DR
- MARSH AV
- McGRAW DR
- MILL ST
- NINTH ST
- OAK ST
- ORCHARD ST
- PLEASANT ST
- POPLAR ST
- RAILROAD ST
- SCOTT ST
- SECOND ST
- SEVENTH ST
- SIXTH ST
- SONIA LA
- SOUTH CENTER ST
- SPRING ST
- STP RD
- THIRD ST
- WATER ST
- WOODARD ST
- YUCHA DR

TOTAL MILES	
Borough Road System	7.96*
State Highway System	4.39
Total	12.35

* Includes ACT 32 Turnback Mileage of 0.22

POPULATION 1,834
(2000 Census)



YOUNGSVILLE BOROUGH

WARREN COUNTY

PREPARED BY THE
PENNSYLVANIA DEPARTMENT OF TRANSPORTATION
 BUREAU OF PLANNING AND RESEARCH
 GEOGRAPHIC INFORMATION DIVISION
 IN COOPERATION WITH THE
 U.S. DEPARTMENT OF TRANSPORTATION
 FEDERAL HIGHWAY ADMINISTRATION
 AND
 MUNICIPAL SERVICES DISTRICT 1-0
 MUNICIPAL CODE 61 406
 REVISED PER FORM 990 DATED 9-10-08

