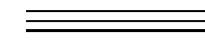
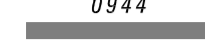
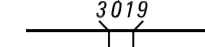
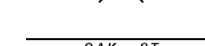
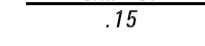








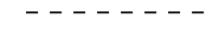
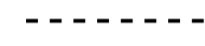

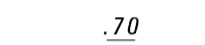
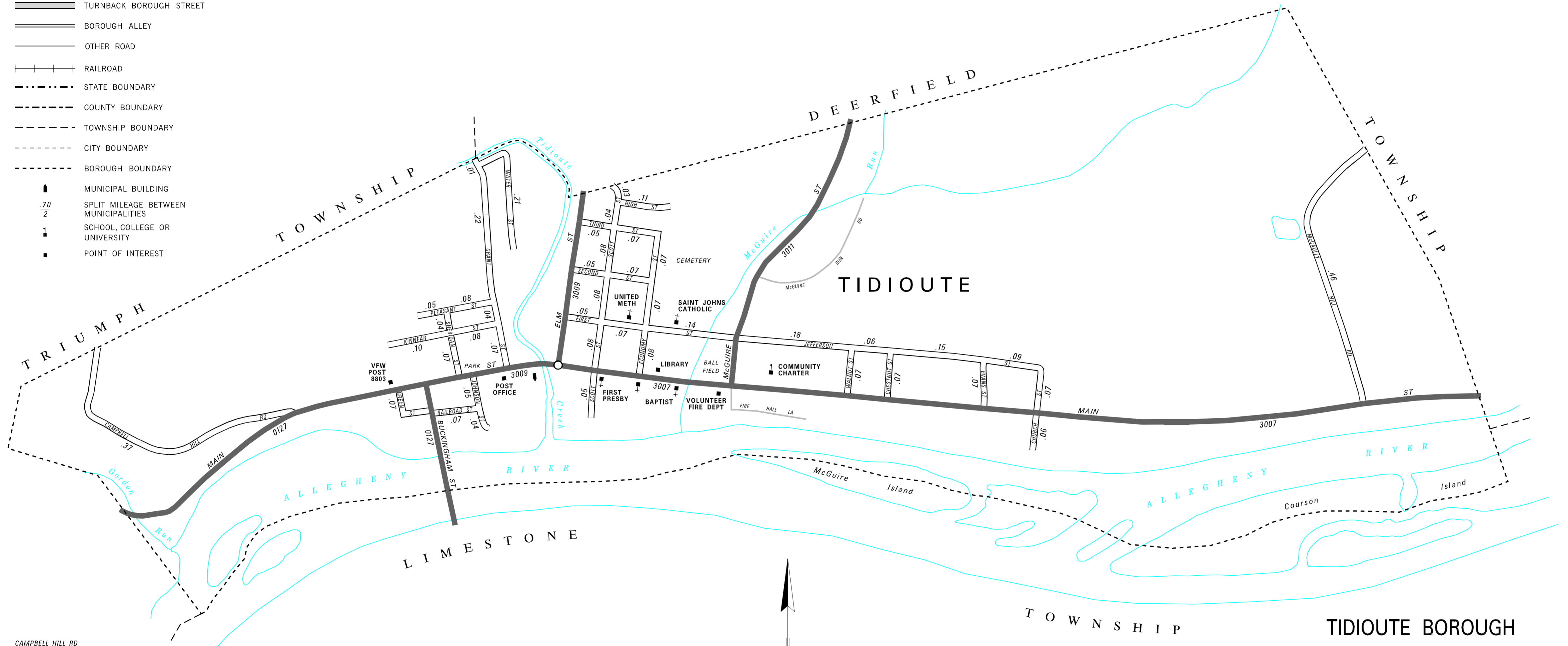


**LEGEND**

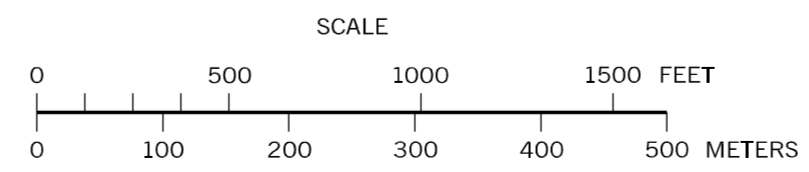
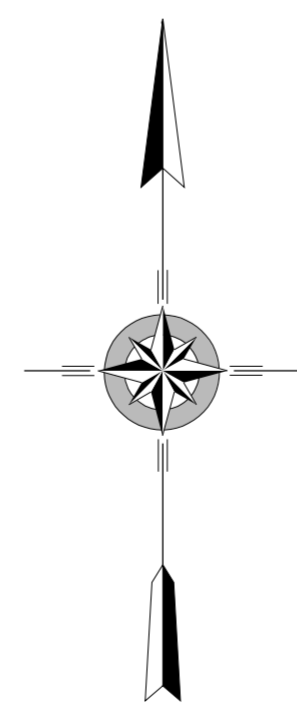
-  LIMITED ACCESS HIGHWAY
-  STATE ROUTE AND NUMBER
-  STATE MAINTAINED BRIDGE ON BOROUGH STREET
-  BOROUGH STREET NAME AND SEGMENT LENGTH IN MILES
-  TURNBACK BOROUGH STREET
-  BOROUGH ALLEY
-  OTHER ROAD
-  RAILROAD
-  STATE BOUNDARY
-  COUNTY BOUNDARY
-  TOWNSHIP BOUNDARY
-  CITY BOUNDARY
-  BOROUGH BOUNDARY
-  MUNICIPAL BUILDING
-  SPLIT MILEAGE BETWEEN MUNICIPALITIES
-  SCHOOL, COLLEGE OR UNIVERSITY
-  POINT OF INTEREST

POPULATION 792  
(2000 Census)

| TOTAL MILES          |             |
|----------------------|-------------|
| Borough Road System  | 4.04        |
| State Highway System | 3.21        |
| <b>Total</b>         | <b>7.25</b> |



- CAMPBELL HILL RD
- CHESTNUT ST
- CHURCH ST
- ECONOMY ST
- EVANS ST
- FIRST ST
- GRANT ST
- GREEN ST
- HIGH ST
- JEFFERSON ST
- JOHNSON ST
- KINNEAR ST
- McCAULLY HILL RD
- PLEASANT ST
- RAILROAD ST
- SCOTT ST
- SECOND ST
- SHERIDAN ST
- THIRD ST
- WALNUT ST
- WATER ST



**TIDIOUTE BOROUGH**

WARREN COUNTY

PREPARED BY THE  
PENNSYLVANIA DEPARTMENT OF TRANSPORTATION

BUREAU OF PLANNING AND RESEARCH  
GEOGRAPHIC INFORMATION DIVISION

IN COOPERATION WITH THE  
U.S. DEPARTMENT OF TRANSPORTATION  
FEDERAL HIGHWAY ADMINISTRATION

AND  
MUNICIPAL SERVICES DISTRICT 1-0

MUNICIPAL CODE 61 404

REVISED PER FORM 990 DATED 1-6-05