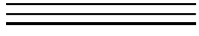
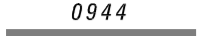
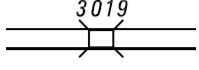
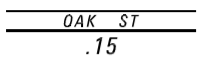






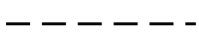
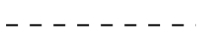





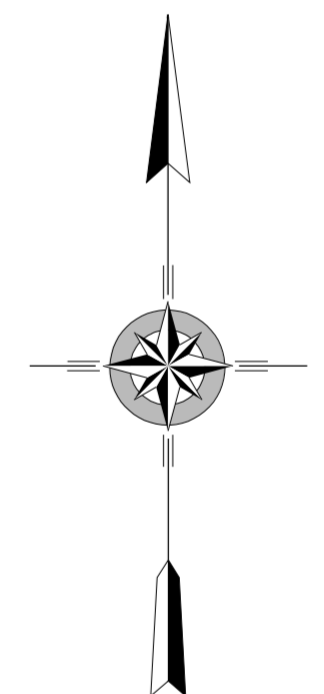
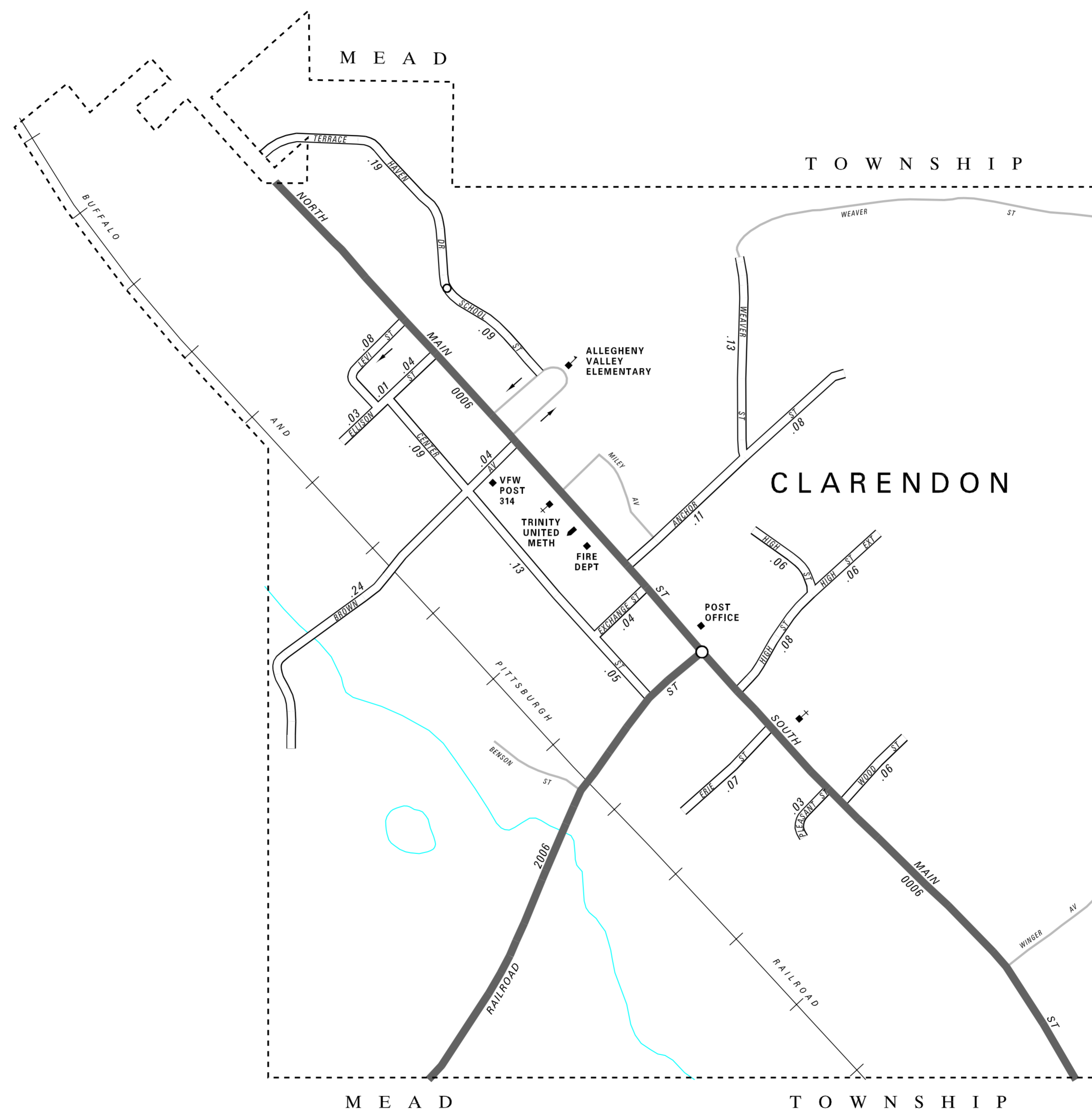


LEGEND

-  LIMITED ACCESS HIGHWAY
-  STATE ROUTE AND NUMBER
-  STATE MAINTAINED BRIDGE ON BOROUGH STREET
-  BOROUGH STREET NAME AND SEGMENT LENGTH IN MILES
-  TURNBACK BOROUGH STREET
-  BOROUGH ALLEY
-  OTHER ROAD
-  RAILROAD
-  STATE BOUNDARY
-  COUNTY BOUNDARY
-  TOWNSHIP BOUNDARY
-  CITY BOUNDARY
-  BOROUGH BOUNDARY
-  MUNICIPAL BUILDING
-  SPLIT MILEAGE BETWEEN MUNICIPALITIES
-  SCHOOL, COLLEGE OR UNIVERSITY
-  POINT OF INTEREST

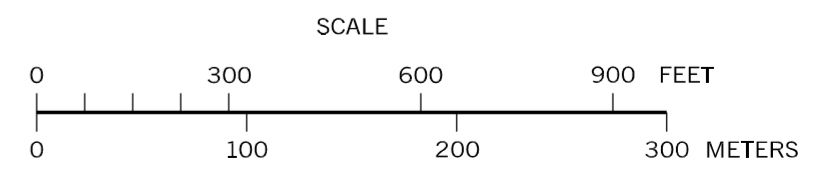
POPULATION 564
(2000 Census)

TOTAL MILES	
Borough Road System	1.71
State Highway System	1.08
Total	2.79



CLARENDON BOROUGH
WARREN COUNTY

PREPARED BY THE
PENNSYLVANIA DEPARTMENT OF TRANSPORTATION
BUREAU OF PLANNING AND RESEARCH
GEOGRAPHIC INFORMATION DIVISION
IN COOPERATION WITH THE
U.S. DEPARTMENT OF TRANSPORTATION
FEDERAL HIGHWAY ADMINISTRATION
AND
MUNICIPAL SERVICES DISTRICT 1-0
MUNICIPAL CODE 61 402
REVISED PER FORM 990 DATED 7-21-95



- ANCHOR ST
- BROWN AV
- CENTER ST
- ELLISON ST
- ERIE ST
- EXCHANGE ST
- HIGH ST
- HIGH ST EXT
- LEVI ST
- PLEASANT ST
- SCHOOL ST
- TERRACE HAVEN DR
- WEAVER ST
- WOOD ST