

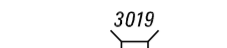
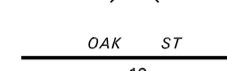







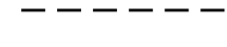
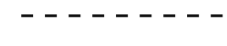
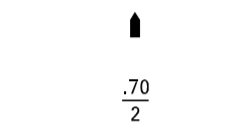
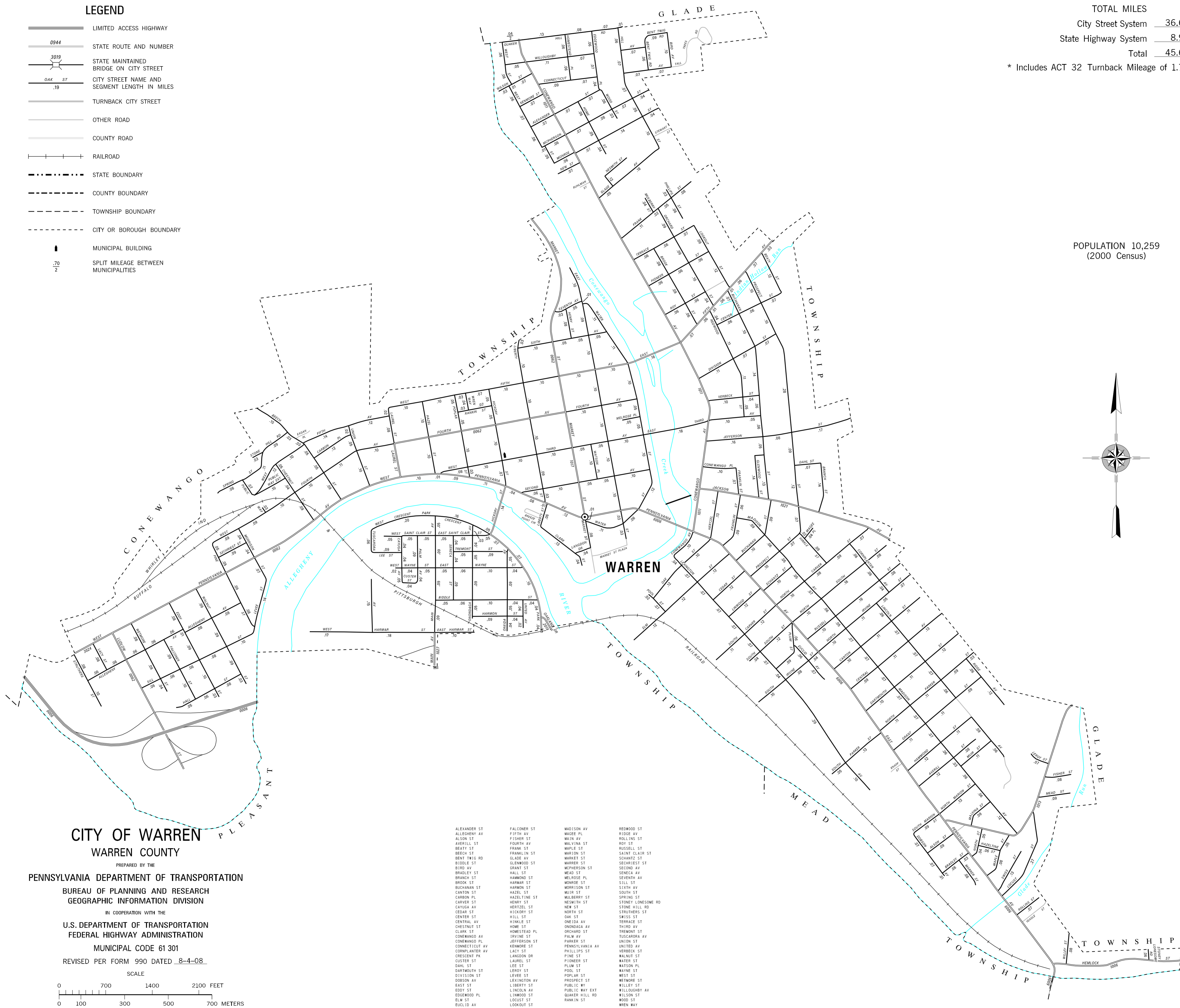
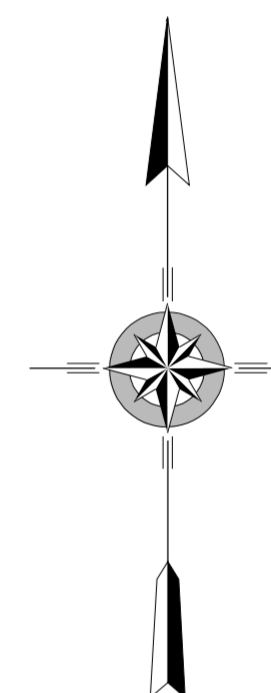


LEGEND

-  LIMITED ACCESS HIGHWAY
-  STATE ROUTE AND NUMBER
-  STATE MAINTAINED BRIDGE ON CITY STREET
-  CITY STREET NAME AND SEGMENT LENGTH IN MILES
-  TURNBACK CITY STREET
-  OTHER ROAD
-  COUNTY ROAD
-  RAILROAD
-  STATE BOUNDARY
-  COUNTY BOUNDARY
-  TOWNSHIP BOUNDARY
-  CITY OR BOROUGH BOUNDARY
-  MUNICIPAL BUILDING
-  SPLIT MILEAGE BETWEEN MUNICIPALITIES

TOTAL MILES
 City Street System 36.69*
 State Highway System 8.92
 Total 45.61
 * Includes ACT 32 Turnback Mileage of 1.75

POPULATION 10,259
 (2000 Census)



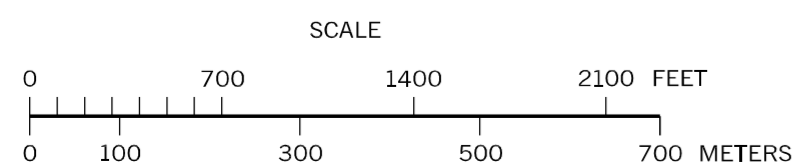
CITY OF WARREN
 WARREN COUNTY

PREPARED BY THE
PENNSYLVANIA DEPARTMENT OF TRANSPORTATION
 BUREAU OF PLANNING AND RESEARCH
 GEOGRAPHIC INFORMATION DIVISION

IN COOPERATION WITH THE
U.S. DEPARTMENT OF TRANSPORTATION
 FEDERAL HIGHWAY ADMINISTRATION

MUNICIPAL CODE 61 301

REVISED PER FORM 990 DATED 8-4-08



- | | | | |
|----------------|--------------|-----------------|-------------------|
| ALEXANDER ST | FALCONER ST | MADISON AV | REDWOOD ST |
| ALLEGHENY AV | FIFTH AV | MADEIRA PL | ROLLINS ST |
| ALSON ST | FISHER ST | MAIN AV | ROY ST |
| AVERTILL ST | FOURTH AV | MALVINA ST | RUSSELL ST |
| BEATTY ST | FRANK ST | MARION ST | SAINT CLAIR ST |
| BEECH ST | FRANKLIN ST | MARPER ST | SCHWARTZ ST |
| BENT TRIG RD | GLENNWOOD ST | MARRER ST | SECHRIST ST |
| BIDDLE ST | GRANT ST | MCPHERSON ST | SECOND AV |
| BIRD AV | HARD ST | MEAD ST | SENECA AV |
| BRADLEY ST | HAMMOND ST | MELROSE PL | SEVENTH AV |
| BRANCH ST | HARMAR ST | MONROE ST | SILL ST |
| BROOK ST | HARMON ST | MORRISON ST | SIXTH AV |
| BUCHANAN ST | HAZEL ST | MUIR ST | SOUTH ST |
| CANTON ST | HAZELTINE ST | MULBERRY ST | SPRING ST |
| CARBON PL | HENRY ST | NEWMITH ST | STONE LONESOME RD |
| CARVER ST | HERTZEL ST | NEW ST | STONE HILL RD |
| CAYUGA AV | WICKDRY ST | NORTH ST | STRUTHERS ST |
| CECADA ST | HILL ST | OAK ST | STRIS ST |
| CENTER ST | HINKLE ST | ONEIDA AV | TERRACE ST |
| CENTRAL AV | HOMESTEAD PL | ORCHARD ST | TREMONT ST |
| CHESTNUT ST | IRVINE ST | PALM AV | TUSCARORA AV |
| CLARK ST | JEFFERSON ST | PARKER ST | UNION ST |
| CLARK ST | KENNEDRE ST | PENNSYLVANIA AV | UNITED AV |
| CONEWANGO AV | LACY ST | PHILLIPS ST | VERBECK ST |
| CONNECTICUT AV | LANGDON DR | PINE ST | WALNUT ST |
| CORNPLANTER AV | LAUREL ST | PIIONEER ST | WATER ST |
| CRESSENT PL | LEE ST | PLUM ST | WATSON PL |
| CUSTER ST | LEWIS ST | POPLAR ST | WAYNE ST |
| CYRUS ST | LEVEE ST | PROSPECT ST | WEST ST |
| DARTMOUTH ST | LEXINGTON AV | PUBLIC WY EXT | WETMORE ST |
| DIVISION ST | LIBERTY ST | PUBLIC WAY | WILLEY ST |
| DOBSON AV | LINCOLN AV | QUAKER HILL RD | WILLOUGHBY AV |
| EAST ST | LINWOOD ST | QUAKER HILL RD | WILSON ST |
| EDDY ST | LOCUST ST | RANKIN ST | WOOD ST |
| EDGEWOOD PL | LOOKOUT ST | | WREN WAY |
| ELM ST | | | |
| EUCUID AV | | | |