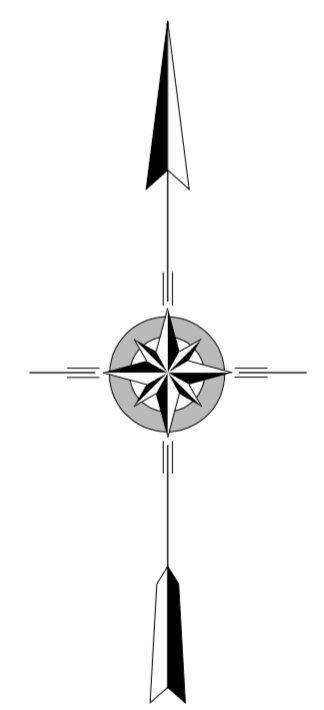
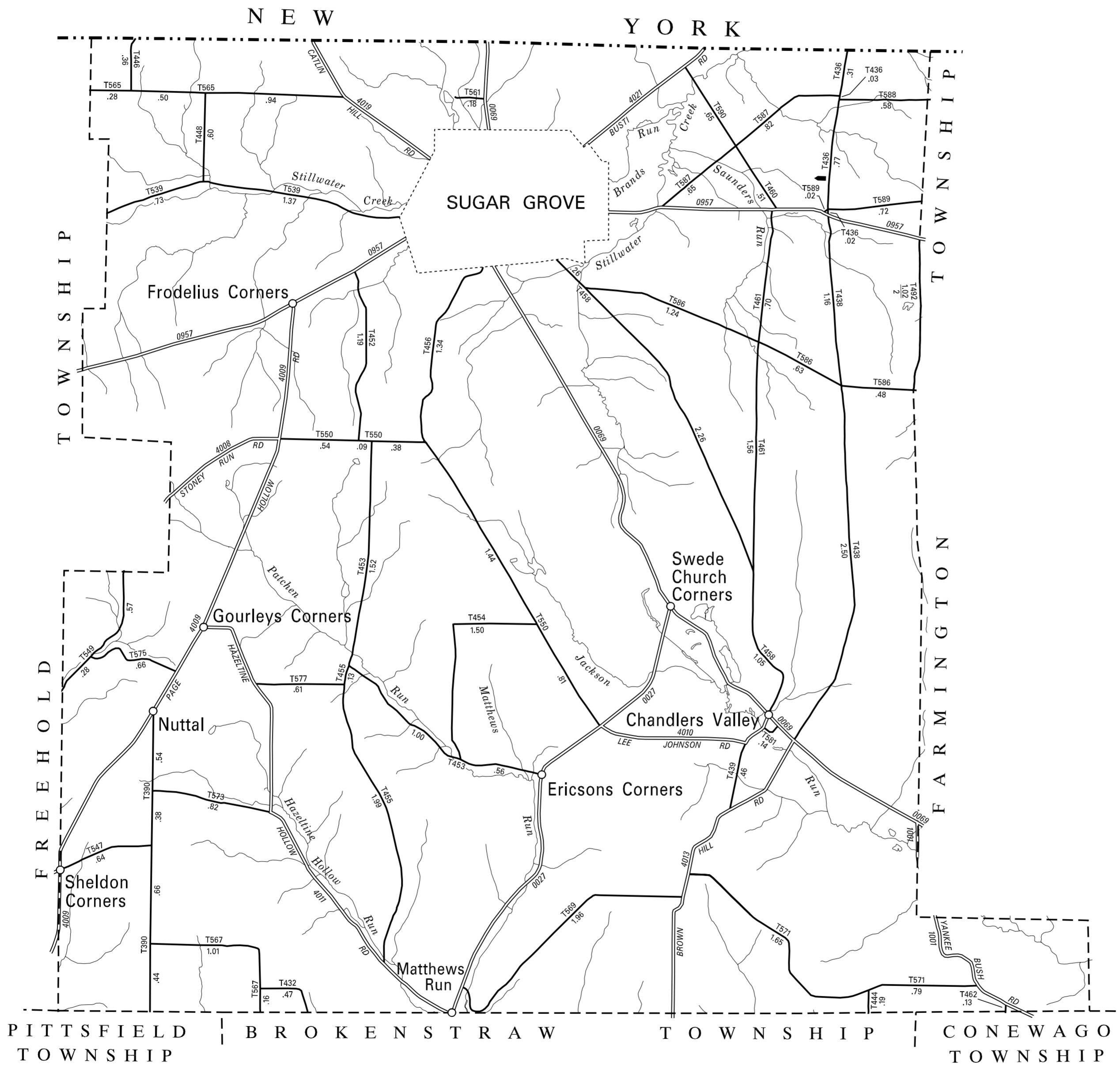


TOTAL MILES	
Township Road System	47.44
State Highway System	28.74
Total	76.18

LEGEND

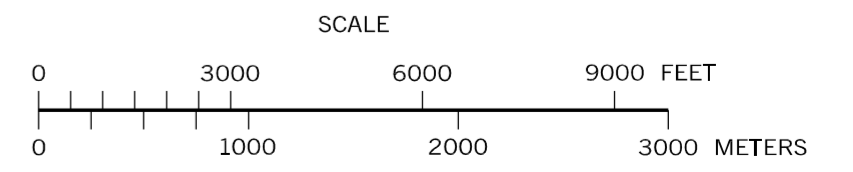
- LIMITED ACCESS HIGHWAY
- STATE ROUTE AND NUMBER
- STATE MAINTAINED BRIDGE ON TOWNSHIP ROAD
- TOWNSHIP ROAD, NUMBER AND SEGMENT LENGTH IN MILES
- IMPASSABLE TOWNSHIP ROAD
- OTHER ROAD
- RAILROAD (IN SERVICE)
- RAILROAD ABANDONED (TRACK RETAINED)
- STATE BOUNDARY
- COUNTY BOUNDARY
- TOWNSHIP BOUNDARY
- CITY OR BOROUGH BOUNDARY
- MUNICIPAL BUILDING
- SPLIT MILEAGE BETWEEN MUNICIPALITIES



**SUGAR GROVE
SECOND CLASS TOWNSHIP MAP
WARREN COUNTY**

PREPARED BY THE
PENNSYLVANIA DEPARTMENT OF TRANSPORTATION
 BUREAU OF PLANNING AND RESEARCH
 GEOGRAPHIC INFORMATION DIVISION
 IN COOPERATION WITH THE
 U.S. DEPARTMENT OF TRANSPORTATION
 FEDERAL HIGHWAY ADMINISTRATION
 MUNICIPAL CODE 61 221

REVISED PER FORM 990 DATED 7-28-00



- 390 STILLSON HILL RD
- 432 TELICK RUN RD
- 436 CREEK RD
- 438 ROUNDS HILL RD
- 439 HESSEL VALLEY RD
- 444 IRVINE RUN RD
- 446 HOAG RD
- 448 CROSS RD
- 452 DUMP RD
- 453 DEER RUN RD
- 454 GOAST HILL RD
- 455 PATCHEN HILL RD
- 456 TEAL HILL RD
- 458 JONES HILL RD
- 460 SANDERS RD
- 461 ECCLES RD
- 462 SMUTZ RD
- 492 ROWLEY RD
- 539 STILLWATER RD
- 547 SHELDON RD
- 549 STONEY RUN RD
- 550 SWEDE HOLLOW RD
- 561 DOYLE LA
- 565 NORTH RD
- 567 MURRAY HILL RD
- 569 FIDDLER HILL RD
- 571 SAMUELSON RD
- 573 SWEENEY RD
- 575 DRAKE RD
- 577 PENNY BANK RD
- 581 MILL ST
- 586 WILSON RD
- 587 DOBSON RD
- 588 TRASK RD
- 589 OLD STATE RD
- 590 STODDARD RD

(RECREATED BY RPL 4-21-99) (REVISED 7-11-08)