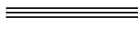
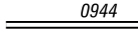

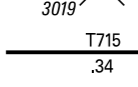


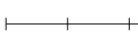


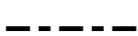
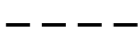



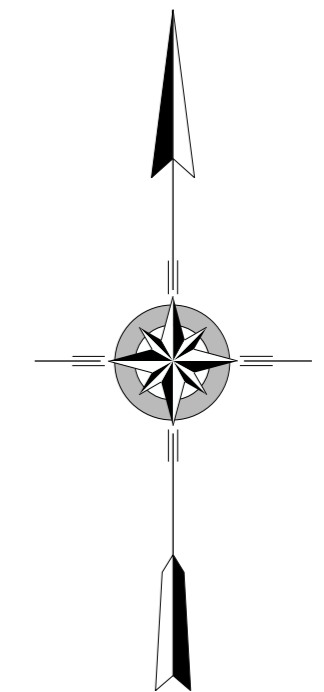
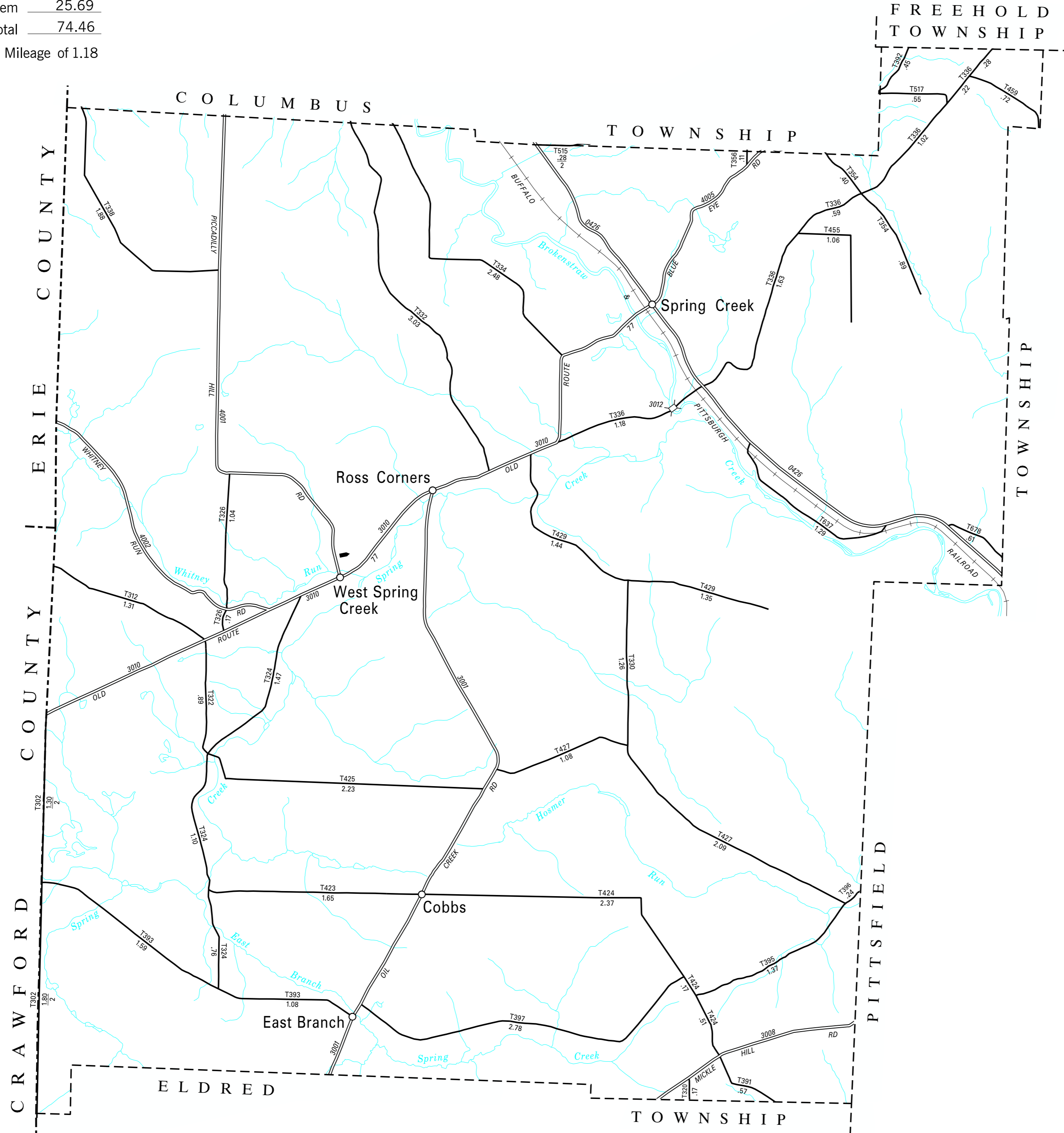


TOTAL MILES
 Township Road System 48.77*
 State Highway System 25.69
 Total 74.46

* Includes ACT 32 Turnback Mileage of 1.18

LEGEND

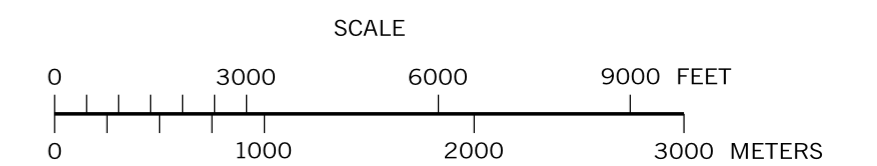
-  LIMITED ACCESS HIGHWAY
-  STATE ROUTE AND NUMBER
-  STATE MAINTAINED BRIDGE ON TOWNSHIP ROAD
-  TOWNSHIP ROAD, NUMBER AND SEGMENT LENGTH IN MILES
-  IMPASSABLE TOWNSHIP ROAD
-  OTHER ROAD
-  RAILROAD (IN SERVICE)
-  RAILROAD ABANDONED (TRACK RETAINED)
-  STATE BOUNDARY
-  COUNTY BOUNDARY
-  TOWNSHIP BOUNDARY
-  CITY OR BOROUGH BOUNDARY
-  MUNICIPAL BUILDING
-  SPLIT MILEAGE BETWEEN MUNICIPALITIES



**SPRING CREEK
 SECOND CLASS TOWNSHIP MAP
 WARREN COUNTY**

PREPARED BY THE
PENNSYLVANIA DEPARTMENT OF TRANSPORTATION
 BUREAU OF PLANNING AND RESEARCH
 GEOGRAPHIC INFORMATION DIVISION
 IN COOPERATION WITH THE
 U.S. DEPARTMENT OF TRANSPORTATION
 FEDERAL HIGHWAY ADMINISTRATION
 MUNICIPAL CODE 61 220

REVISED PER FORM 990 DATED 11-7-14



- 302 COLD SPRING RD
- 312 TRI COUNTY LINE RD
- 320 HUNT RD
- 322 WOLOSZYN RD
- 324 HYDE RD
- 326 JINKS RD
- 330 PATCHEN RD
- 332 TURNER HILL RD
- 334 BECK RD
- 336 ELDRED HILL RD
- 338 REED RD
- 354 RIDGE RD
- 356 STROUP RD
- 391 TORPEDO RD
- 392 TAYLOR RD
- 393 STATE LOT RD
- 395 GLEASON HOLLOW RD
- 396 HOSNER RUN RD
- 397 BUSH RD
- 423 COBB RD
- 424 TUBBS RD
- 425 KNAPP RD
- 427 COLLINS RD
- 429 JACKSON HILL RD
- 455 MEASOR RD
- 459 MILES RUN RD
- 515 WAY RD
- 517 GREEN HILL RD
- 637 HYERS RD
- 678 CHAPPY RD