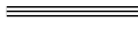
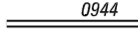
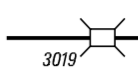
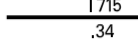










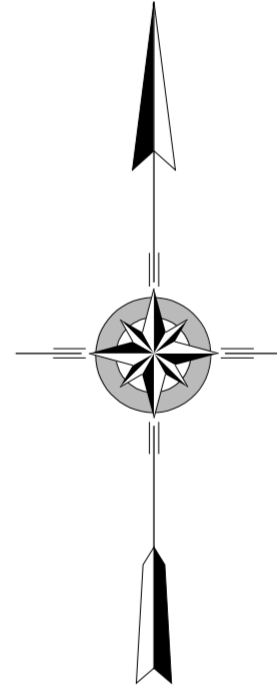
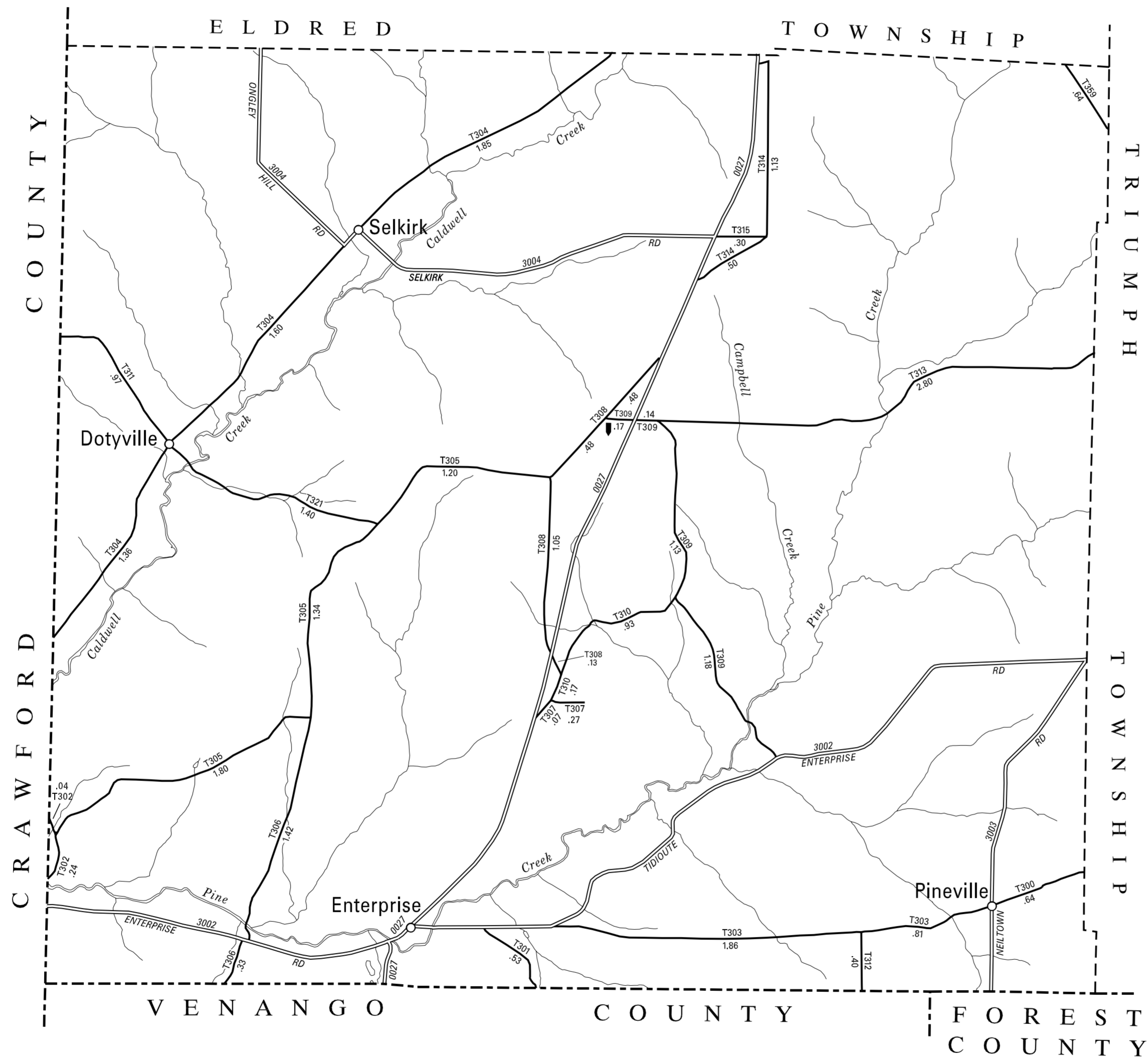


TOTAL MILES	
Township Road System	29.36
State Highway System	18.84
Total	48.20

**LEGEND**

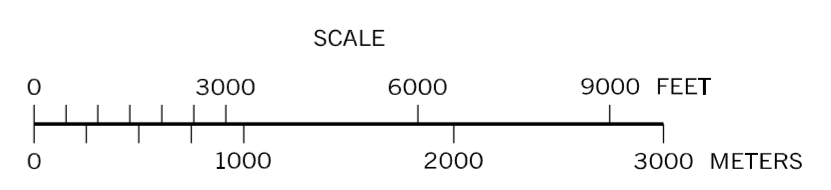
-  LIMITED ACCESS HIGHWAY
-  STATE ROUTE AND NUMBER
-  STATE MAINTAINED BRIDGE ON TOWNSHIP ROAD
-  TOWNSHIP ROAD, NUMBER AND SEGMENT LENGTH IN MILES
-  IMPASSABLE TOWNSHIP ROAD
-  OTHER ROAD
-  RAILROAD (IN SERVICE)
-  RAILROAD ABANDONED (TRACK RETAINED)
-  STATE BOUNDARY
-  COUNTY BOUNDARY
-  TOWNSHIP BOUNDARY
-  CITY OR BOROUGH BOUNDARY
-  MUNICIPAL BUILDING
-   $\frac{.70}{2}$  SPLIT MILEAGE BETWEEN MUNICIPALITIES



**SOUTHWEST  
SECOND CLASS TOWNSHIP MAP  
WARREN COUNTY**

PREPARED BY THE  
**PENNSYLVANIA DEPARTMENT OF TRANSPORTATION**  
 BUREAU OF PLANNING AND RESEARCH  
 GEOGRAPHIC INFORMATION DIVISION  
 IN COOPERATION WITH THE  
 U.S. DEPARTMENT OF TRANSPORTATION  
 FEDERAL HIGHWAY ADMINISTRATION  
 MUNICIPAL CODE 61 219

REVISED PER FORM 990 DATED 6-26-00



- 300 GORMAN RD
- 301 GOLBY RD
- 302 DUNCAN RD
- 303 PINEVILLE RD
- 304 FLAT RD
- 305 MOUNT HOPE RD
- 306 BUGTOWN RD
- 307 CHENEY RD
- 308 HUNTER SCHOOL RD
- 309 COLORADO RD
- 310 HENDERSON HOLLOW RD
- 311 SUTTON RD
- 312 CARSON RD
- 313 SELDOM SEEN RD
- 314 GOODWILL HILL RD
- 315 SELKIRK RD
- 321 DOTYVILLE HILL RD
- 359 EMERSON HILL RD

(RECREATED BY RPL 4-16-99) (REVISED 7-11-08)