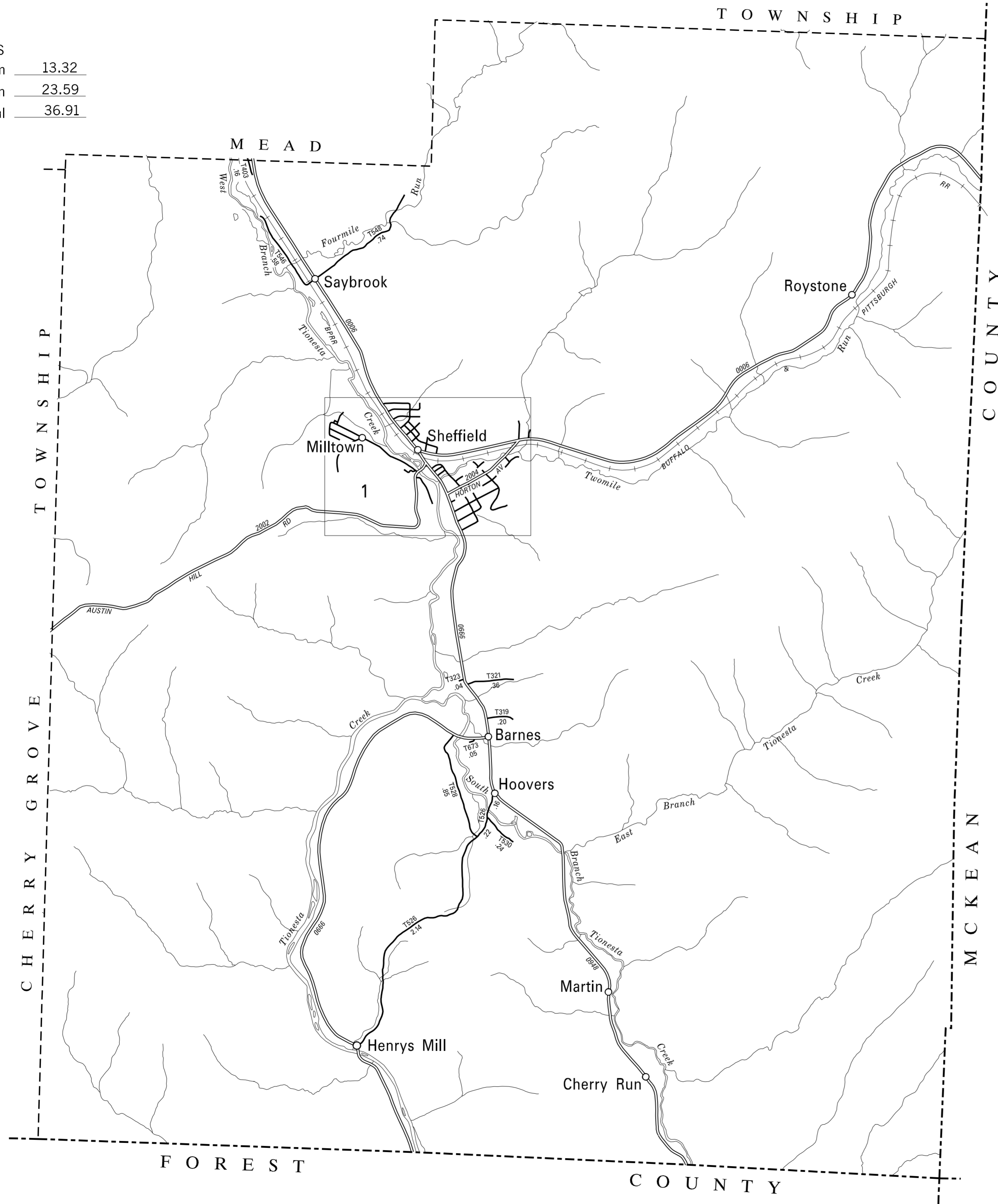


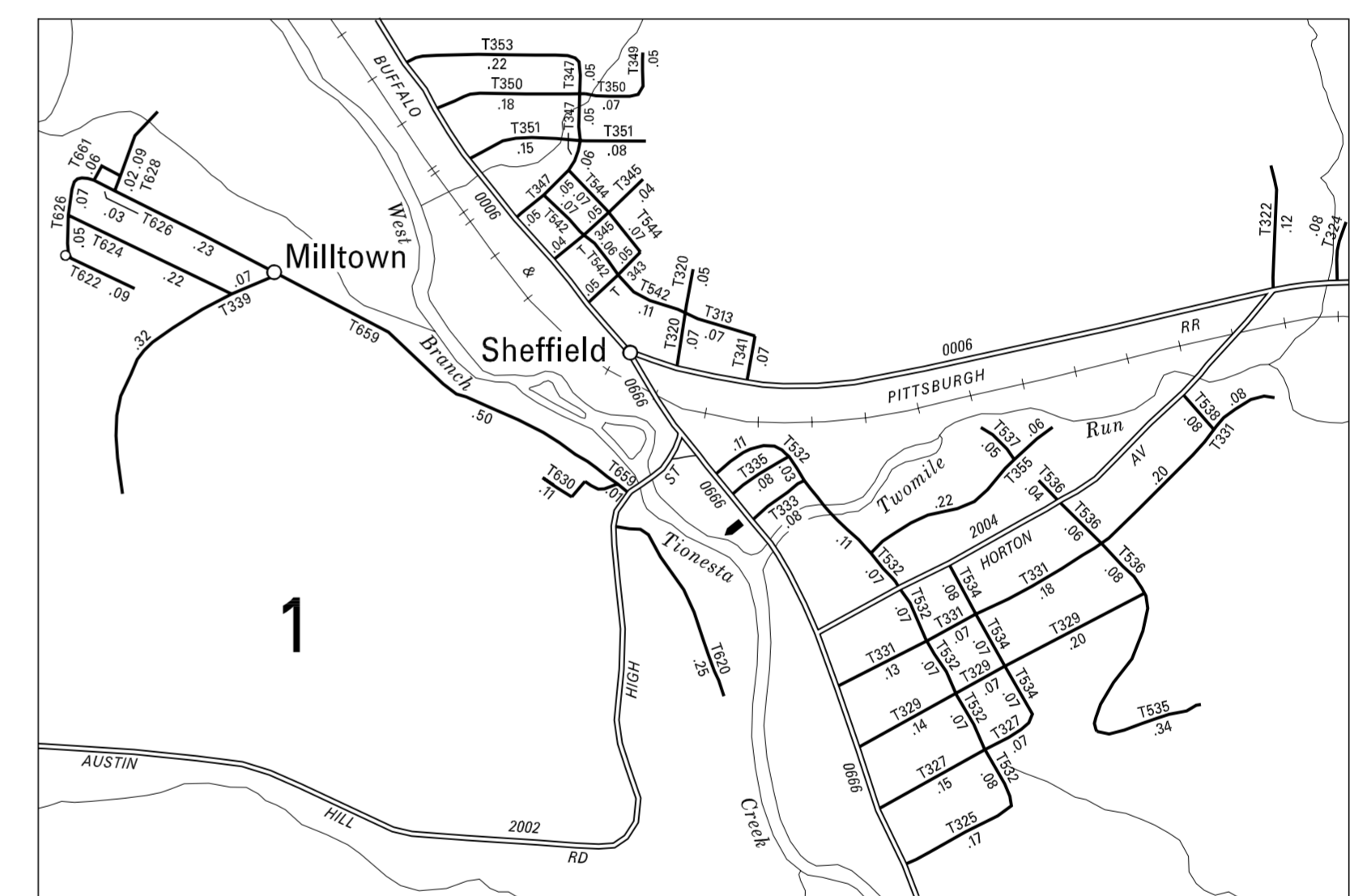
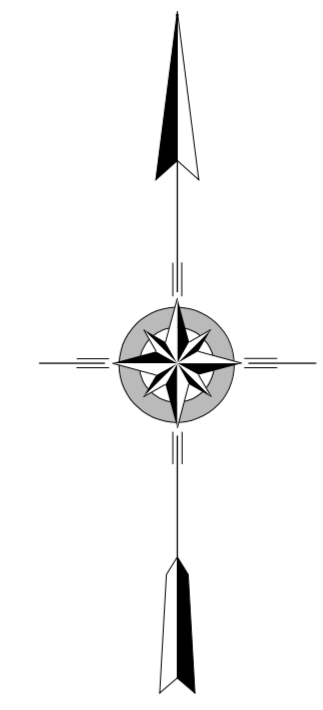
TOTAL MILES	
Township Road System	13.32
State Highway System	23.59
Total	36.91



- 313 OAK ST
- 319 CHAPEL LA
- 320 NORTH ST
- 321 HATHAWAY LA
- 322 DEERLICK ST
- 323 BARNES CEMETERY
- 324 TOLLGATE RD
- 325 PRATT ST
- 327 VAN ETTAN AV
- 329 PICKERING ST
- 331 CHURCH ST
- 333 ELK ST
- 335 LEATHER ST
- 339 BLOSS HILL RD
- 341 MEAD ST
- 343 FIRST ST
- 345 SECOND ST
- 347 TIONESTA ST
- 349 CHERRY ST
- 350 DUNHAM ST
- 351 FOULKROD ST
- 353 WILLOW ST
- 355 TAN ST
- 403 HUCKABONE RD
- 526 HENRY'S MILL RD
- 528 UTAH RD
- 530 SPICER RD
- 532 CENTER ST
- 534 WHIPPLE ST
- 535 CEMETERY HILL RD
- 536 SCHOOL ST
- 537 TAN ST EXT
- 538 RADAKER ST
- 542 HALL ST
- 544 MILLER ST
- 546 SAYBROOK RD
- 548 FOUR MILE RD
- 620 COTTAGE AV
- 622 THIRD MILL ST
- 624 SECOND MILL ST
- 626 FIRST MILL ST
- 628 SAW MILL RD
- 630 HOUGHTON AV
- 659 KEYSTONE AV
- 661 CENTRAL ST
- 673 ALLING RD

LEGEND

- LIMITED ACCESS HIGHWAY
- STATE ROUTE AND NUMBER
- STATE MAINTAINED BRIDGE ON TOWNSHIP ROAD
- TOWNSHIP ROAD, NUMBER AND SEGMENT LENGTH IN MILES
- IMPASSABLE TOWNSHIP ROAD
- OTHER ROAD
- RAILROAD (IN SERVICE)
- RAILROAD ABANDONED (TRACK RETAINED)
- STATE BOUNDARY
- COUNTY BOUNDARY
- TOWNSHIP BOUNDARY
- CITY OR BOROUGH BOUNDARY
- MUNICIPAL BUILDING
- SPLIT MILEAGE BETWEEN MUNICIPALITIES

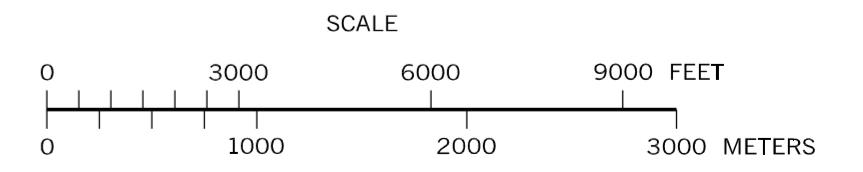


3 : 1

**SHEFFIELD
SECOND CLASS TOWNSHIP MAP
WARREN COUNTY**

PREPARED BY THE
PENNSYLVANIA DEPARTMENT OF TRANSPORTATION
BUREAU OF PLANNING AND RESEARCH
GEOGRAPHIC INFORMATION DIVISION
IN COOPERATION WITH THE
U.S. DEPARTMENT OF TRANSPORTATION
FEDERAL HIGHWAY ADMINISTRATION
MUNICIPAL CODE 61 218

REVISED PER FORM 990 DATED 8-29-95



(RECREATED BY RPL 4-15-99) (REVISED 7-10-08)