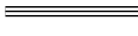
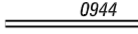
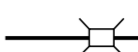
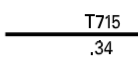










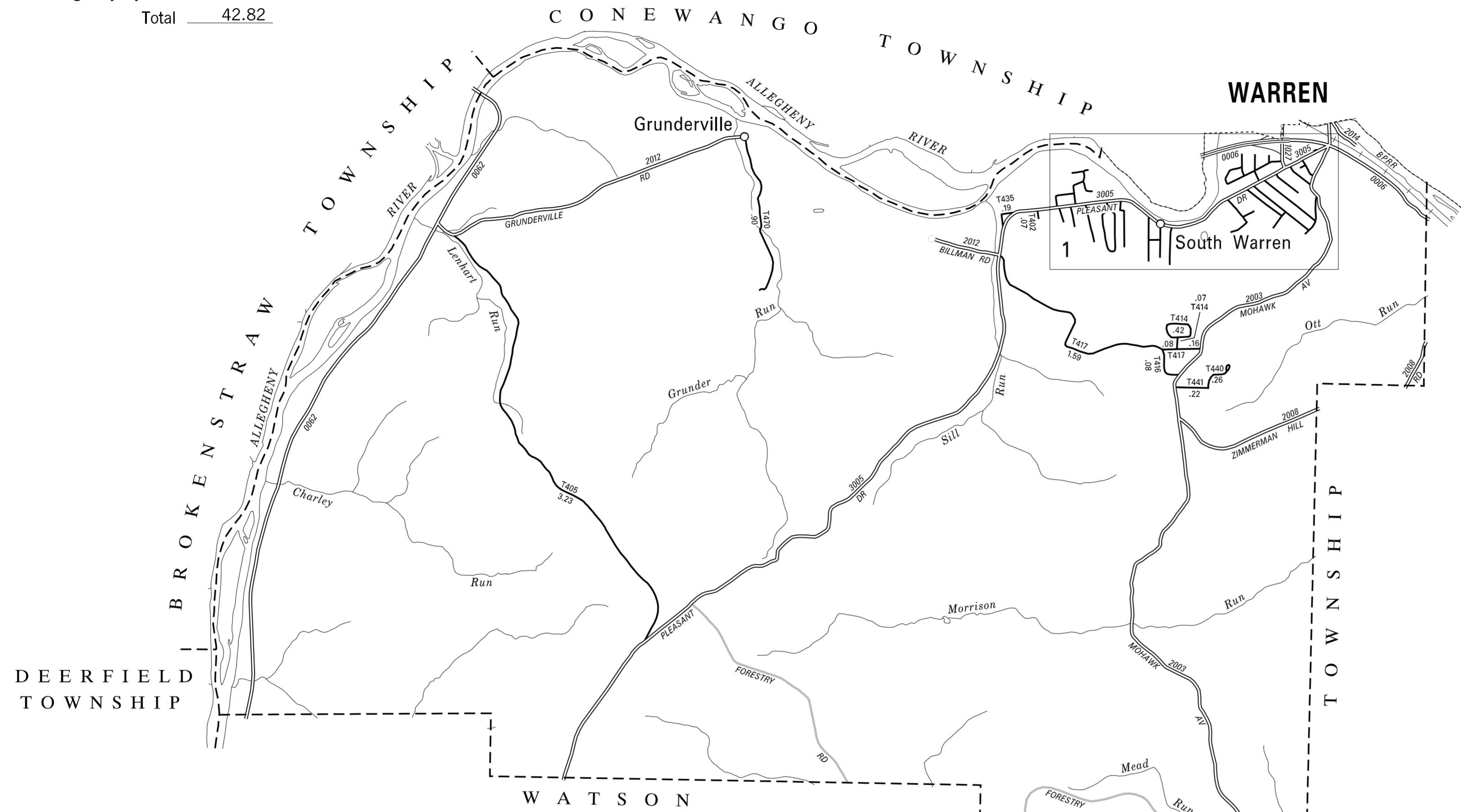


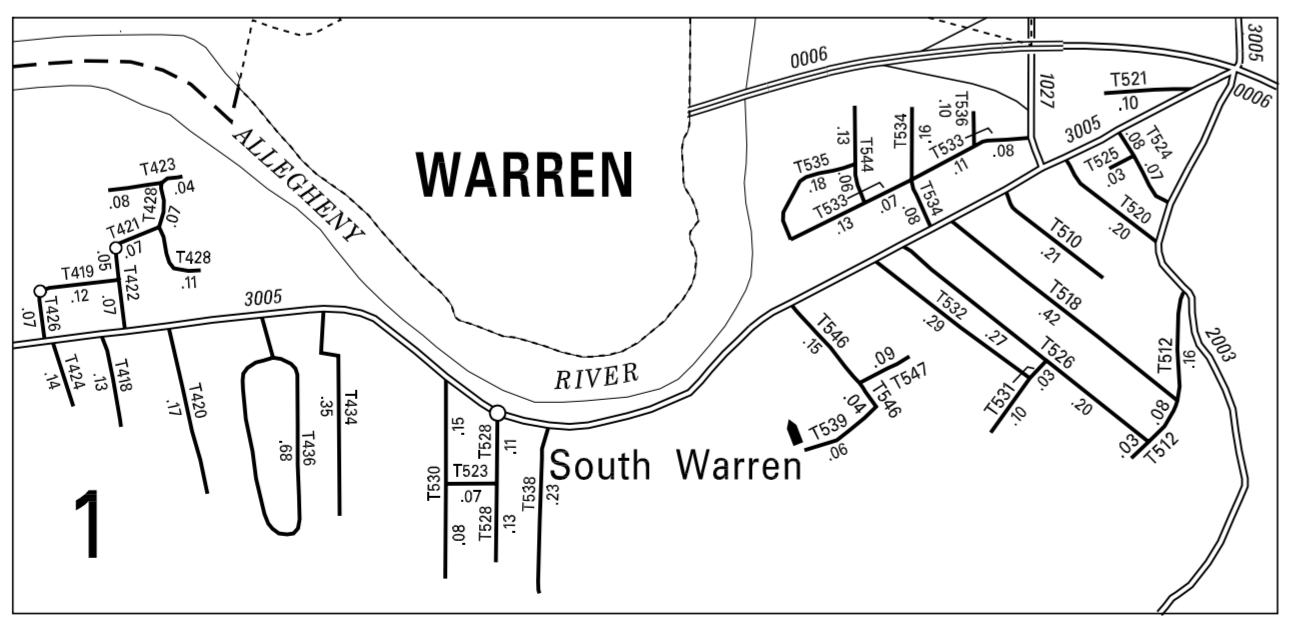
|                      |       |
|----------------------|-------|
| TOTAL MILES          |       |
| Township Road System | 13.90 |
| State Highway System | 28.92 |
| Total                | 42.82 |

**LEGEND**

-  LIMITED ACCESS HIGHWAY
-  STATE ROUTE AND NUMBER
-  STATE MAINTAINED BRIDGE ON TOWNSHIP ROAD
-  TOWNSHIP ROAD, NUMBER AND SEGMENT LENGTH IN MILES
-  IMPASSABLE TOWNSHIP ROAD
-  OTHER ROAD
-  RAILROAD (IN SERVICE)
-  RAILROAD ABANDONED (TRACK RETAINED)
-  STATE BOUNDARY
-  COUNTY BOUNDARY
-  TOWNSHIP BOUNDARY
-  CITY OR BOROUGH BOUNDARY
-  MUNICIPAL BUILDING
-  SPLIT MILEAGE BETWEEN MUNICIPALITIES



- 402 GRUNDER CT
- 405 LENHART RD
- 414 SHELBY CIR
- 416 LYNN DR
- 417 ELK RD
- 418 HILLVIEW RD
- 419 DUKE DR
- 420 GIBSON ST
- 421 DELL DR
- 422 WELD DR
- 423 BALL DR
- 424 HYATT DR
- 426 MAX ST
- 428 ADAMS CT
- 434 KAMP ST
- 435 BOX LA
- 436 DRUMCLIFFE DR
- 440 KIMBERLY CT
- 441 VALLEY VIEW DR
- 470 GRUNDER RUN RD
- 510 MUSANTE ST
- 512 FARM LA
- 518 CRESTVIEW BLVD
- 520 LINDA LA
- 521 BROADHEAD ST
- 523 ARCH ST
- 524 MEADOW LA
- 525 NEWHALL LA
- 526 BUENA VISTA BLVD
- 528 FULLER AV
- 530 MCKINLEY AV
- 531 BURCH ST
- 532 FLADRY LA
- 533 DUNCAN BLVD
- 534 CALLENDER ST
- 535 DRIFTWOOD DR
- 536 ELLIOTT ST
- 538 ARLINGTON DR
- 539 CHARI LA
- 544 HIGHLAND DR
- 546 MILL ST
- 547 FOX LA



2 : 1

**PLEASANT  
SECOND CLASS TOWNSHIP MAP  
WARREN COUNTY**

PREPARED BY THE  
**PENNSYLVANIA DEPARTMENT OF TRANSPORTATION**  
BUREAU OF PLANNING AND RESEARCH  
GEOGRAPHIC INFORMATION DIVISION  
IN COOPERATION WITH THE  
U.S. DEPARTMENT OF TRANSPORTATION  
FEDERAL HIGHWAY ADMINISTRATION  
MUNICIPAL CODE 61 217

REVISED PER FORM 990 DATED 8-9-00

