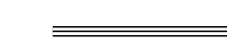
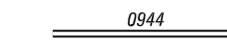
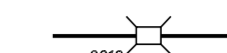




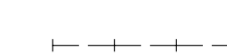






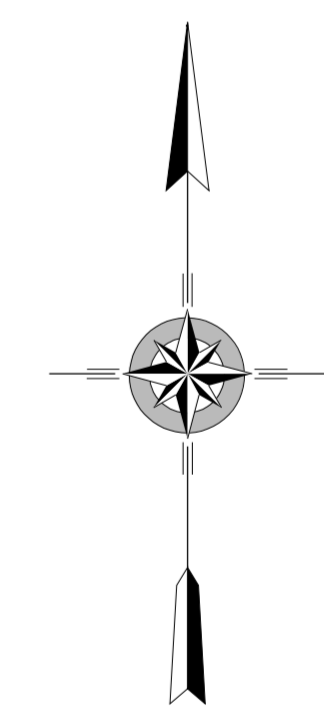
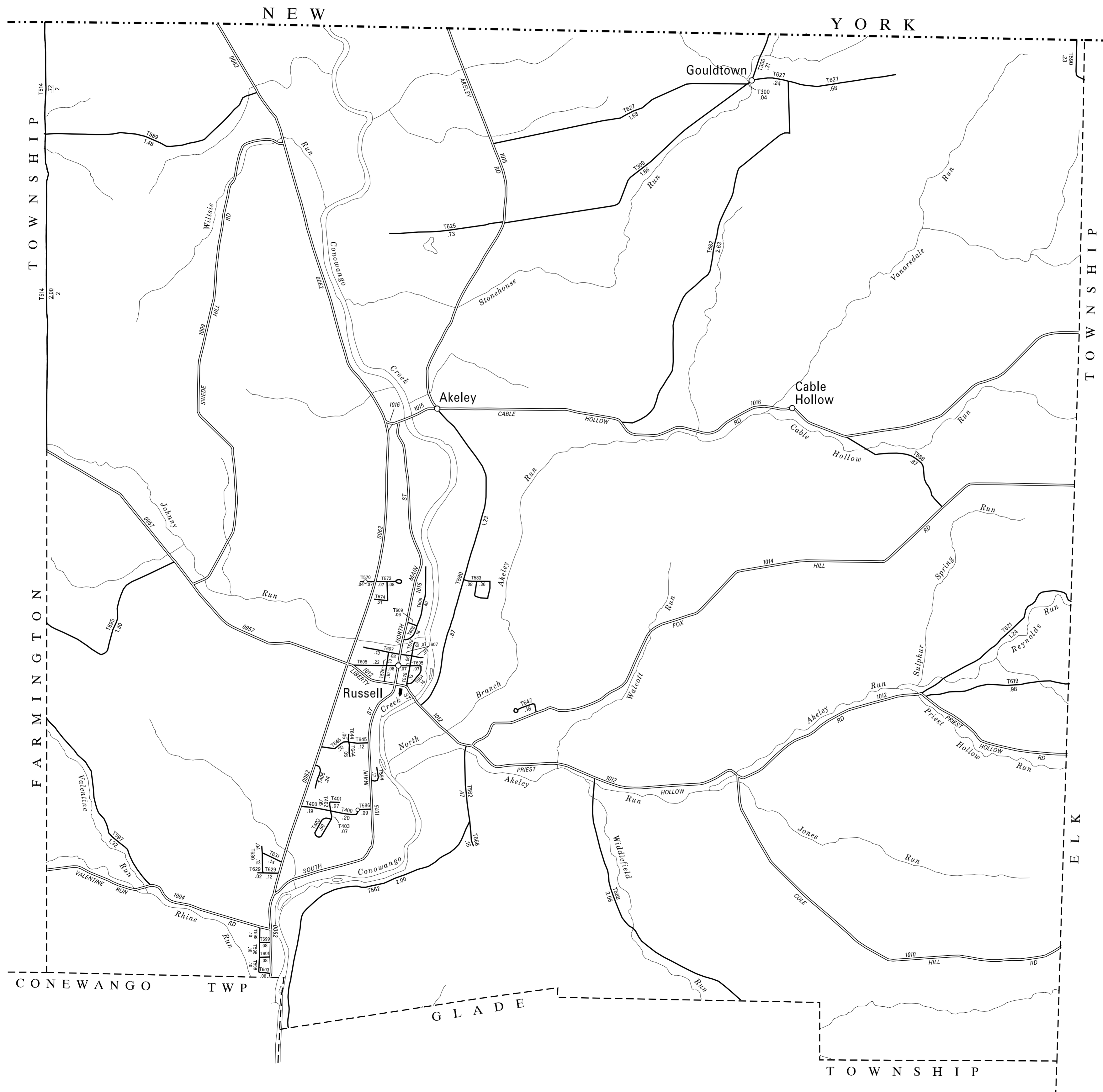


TOTAL MILES  
 Township Road System 29.90\*  
 State Highway System 36.71  
 Total 66.61

\* Includes ACT 32 Turnback Mileage of 2.21

LEGEND

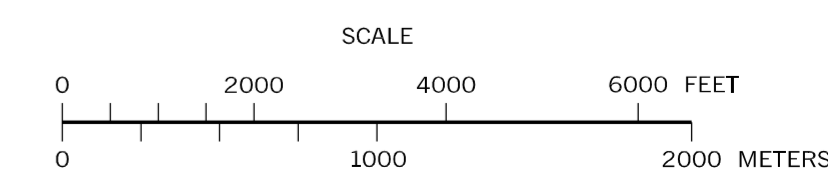
-  LIMITED ACCESS HIGHWAY
-  STATE ROUTE AND NUMBER
-  STATE MAINTAINED BRIDGE ON TOWNSHIP ROAD
-  TOWNSHIP ROAD, NUMBER AND SEGMENT LENGTH IN MILES
-  IMPASSABLE TOWNSHIP ROAD
-  OTHER ROAD
-  RAILROAD (IN SERVICE)
-  RAILROAD ABANDONED (TRACK RETAINED)
-  STATE BOUNDARY
-  COUNTY BOUNDARY
-  TOWNSHIP BOUNDARY
-  CITY OR BOROUGH BOUNDARY
-  MUNICIPAL BUILDING
-  SPLIT MILEAGE BETWEEN MUNICIPALITIES



**PINE GROVE  
 SECOND CLASS TOWNSHIP MAP  
 WARREN COUNTY**

PREPARED BY THE  
**PENNSYLVANIA DEPARTMENT OF TRANSPORTATION**  
 BUREAU OF PLANNING AND RESEARCH  
 GEOGRAPHIC INFORMATION DIVISION  
 IN COOPERATION WITH THE  
**U.S. DEPARTMENT OF TRANSPORTATION**  
 FEDERAL HIGHWAY ADMINISTRATION  
 MUNICIPAL CODE 61 215

REVISED PER FORM 990 DATED 10-18-01



- 300 GOULD TOWN RD
- 400 WERNER DR
- 401 NORRIS DR
- 402 PINE GROVE BLVD
- 403 GREEN BRIAR CIR
- 405 SHADY RIDGE DR
- 514 TOWN LINE RD
- 562 BIG FOUR RD
- 566 SMITH HILL RD
- 568 EGYPT HOLLOW RD
- 570 BRIARWOOD LA
- 572 BECKWITH DR
- 574 BRENDA LA
- 576 PINE ST
- 578 CONEWANGO ST
- 580 CIDERMILL HILL RD
- 582 NORBERG RD
- 583 VALLEY VIEW DR
- 584 RACE ST
- 586 SUNSET LA
- 588 MILL RD
- 589 OLD STATE RD
- 590 ROBIN HILL RD
- 594 FERNCLIFF DR
- 595 STANTON HILL RD
- 597 PETERSON HOLLOW RD
- 598 WALKER AV
- 599 BEECHWOOD DR
- 601 MAPLEWOOD DR
- 603 ELMWOOD ST
- 605 EAST ST
- 607 STATE ST
- 608 COTTAGE PL
- 609 PERKINS LA
- 619 HULTBERG RD
- 621 REYNOLDS RUN RD
- 625 MARTIN RD
- 627 HOWARD RD
- 629 HICKORY LA
- 630 SYLVAN LA
- 631 OAK LA
- 644 TERRACE DR
- 645 WOODLAND DR
- 647 FOX FIRE DR