
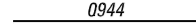

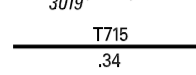










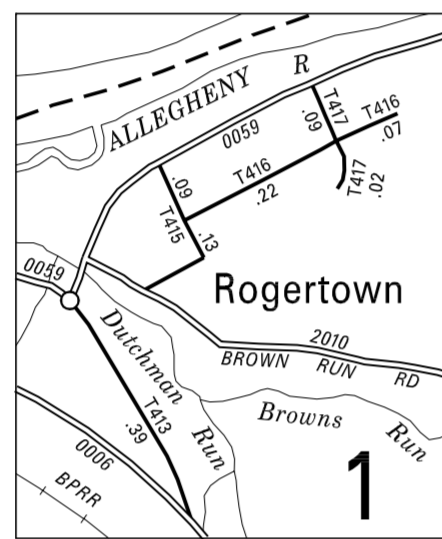


**LEGEND**

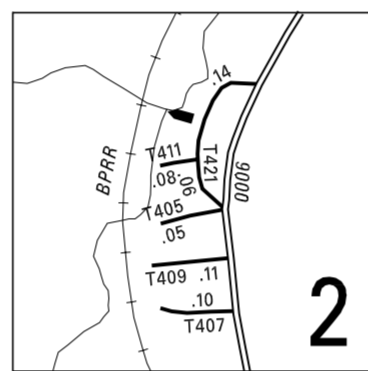
-  LIMITED ACCESS HIGHWAY
-  STATE ROUTE AND NUMBER
-  STATE MAINTAINED BRIDGE ON TOWNSHIP ROAD
-  TOWNSHIP ROAD, NUMBER AND SEGMENT LENGTH IN MILES
-  IMPASSABLE TOWNSHIP ROAD
-  OTHER ROAD
-  RAILROAD (IN SERVICE)
-  RAILROAD ABANDONED (TRACK RETAINED)
-  STATE BOUNDARY
-  COUNTY BOUNDARY
-  TOWNSHIP BOUNDARY
-  CITY OR BOROUGH BOUNDARY
-  MUNICIPAL BUILDING
-  SPLIT MILEAGE BETWEEN MUNICIPALITIES

TOTAL MILES	
Township Road System	12.52
State Highway System	28.99
<b>Total</b>	<b>41.51</b>

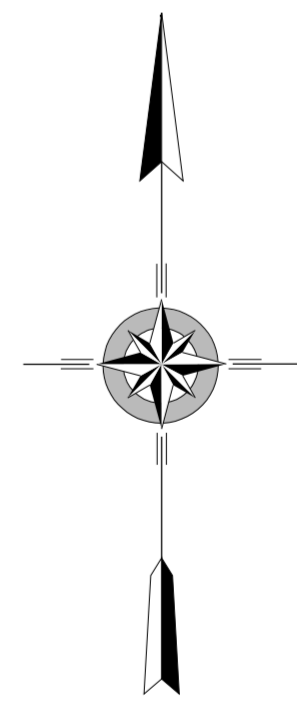
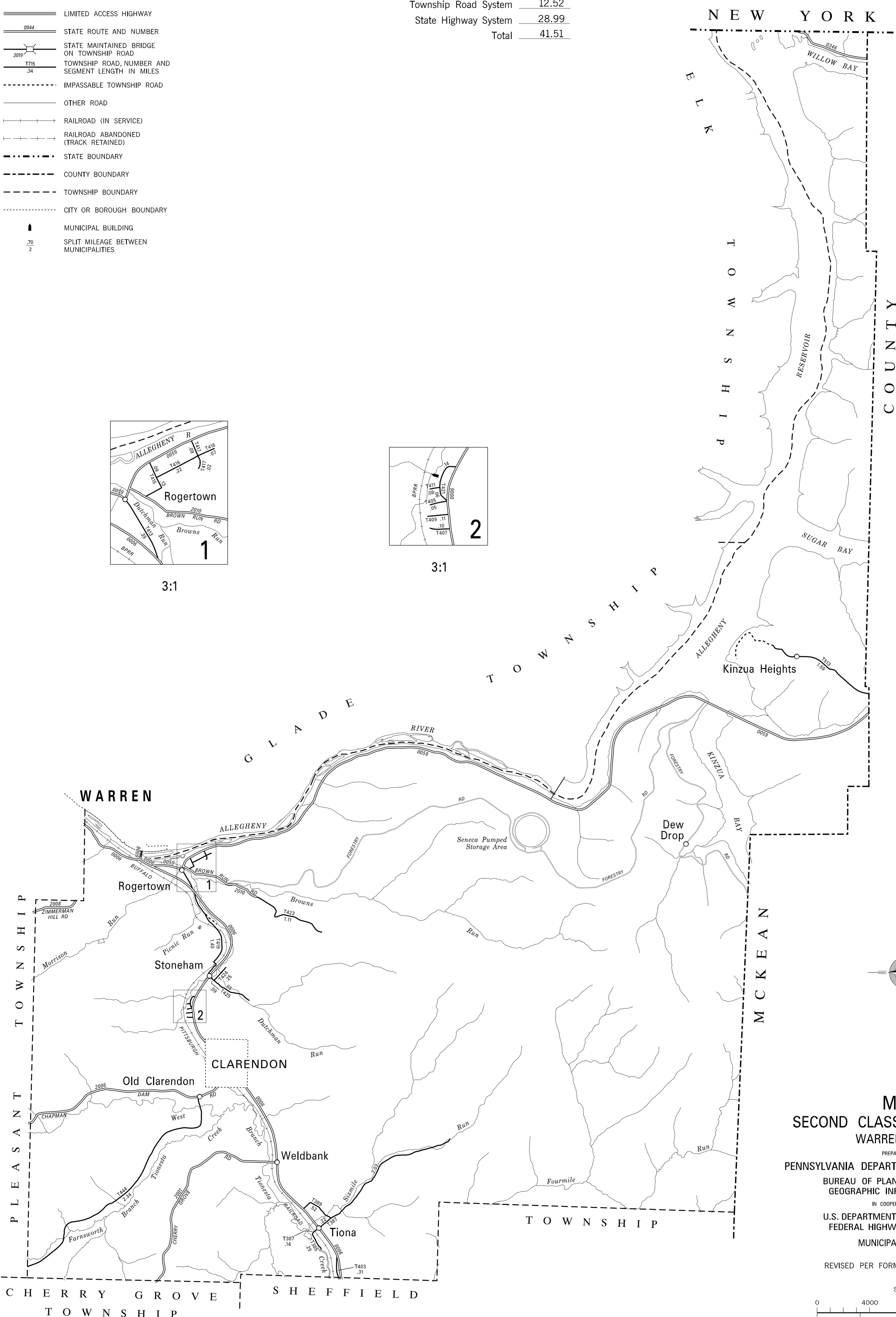
- 385 FRONT ST
- 387 SIX MILE RD
- 389 SCHOOL ST
- 403 BRENNAN RD
- 405 PINE ST
- 407 PIONEER ST
- 409 GIBSON ST
- 411 JONES ST
- 413 KEENAN ST
- 415 EATON DR
- 416 WOODCREST DR
- 417 KECK ST
- 419 GRIFF HILL RD
- 421 MEAD BLVD
- 423 BROWN RUN RD
- 424 FULLERTON RD
- 425 DUTCHMAN RUN RD
- 444 FARNSWORTH RD
- 513 OLD STATE RD



3:1



3:1



**MEAD  
SECOND CLASS TOWNSHIP MAP  
WARREN COUNTY**

PREPARED BY THE  
**PENNSYLVANIA DEPARTMENT OF TRANSPORTATION**  
BUREAU OF PLANNING AND RESEARCH  
GEOGRAPHIC INFORMATION DIVISION  
IN COOPERATION WITH THE  
U.S. DEPARTMENT OF TRANSPORTATION  
FEDERAL HIGHWAY ADMINISTRATION  
MUNICIPAL CODE 61 214

REVISED PER FORM 990 DATED 6-4-02

