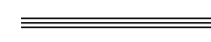
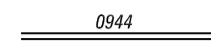
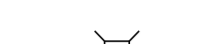
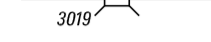
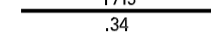











LEGEND

-  LIMITED ACCESS HIGHWAY
-  STATE ROUTE AND NUMBER
-  STATE MAINTAINED BRIDGE ON TOWNSHIP ROAD
-  TOWNSHIP ROAD, NUMBER AND SEGMENT LENGTH IN MILES
-  IMPASSABLE TOWNSHIP ROAD
-  OTHER ROAD
-  RAILROAD (IN SERVICE)
-  RAILROAD ABANDONED (TRACK RETAINED)
-  STATE BOUNDARY
-  COUNTY BOUNDARY
-  TOWNSHIP BOUNDARY
-  CITY OR BOROUGH BOUNDARY
-  MUNICIPAL BUILDING
-  SPLIT MILEAGE BETWEEN MUNICIPALITIES

TOTAL MILES	
Township Road System	18.12
State Highway System	27.36
Total	45.48

- | | |
|----------------------|------------------------|
| 499 HEMLOCK RD | 561 MONROE ST |
| 500 SUNSET DR | 562 BIG FOUR RD |
| 501 BAUER HILL RD | 563 STEWART ST |
| 502 GLENVIEW TER | 565 LAWN AV |
| 503 QUAKER HILL RD | 566 MADER LA |
| 504 WOODLAND DR | 568 WRIGHT RD |
| 505 FRANTZ RD | 570 EGYPT RD |
| 506 WIGWAM DR | 571 JENNIE LA |
| 507 WARREN BLVD | 572 SONGBIRD RD |
| 508 LESLIE BLVD | 573 KATIE DR |
| 509 HOHMAN RD | 574 SPRINGSIDE DR |
| 510 WOLFE RD | 602 FRONT ST |
| 511 CRESTMONT DR | 610 BAUER ST |
| 513 BELMONT DR | 611 WHITNEY ST |
| 515 GROTTO RD | 637 HACKNEY MEADOWS DR |
| 517 EDMONT DR | 639 OAKVIEW RD |
| 532 HATCH DR | 643 JEFFERSON ST |
| 533 QUAKER MEADOW LA | 645 CHAPMAN RD |
| 553 HOMESTEAD PL | 646 MERCHANT RD |
| 555 MEMORIAL DR | 649 STONEY LONESOME RD |
| 556 QUAKER COURT CIR | |
| 557 PAMELA DR | |
| 558 WEST ST | |
| 559 MCPHEARSON ST | |
| 560 EDGEWOOD DR | |

