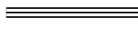
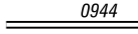
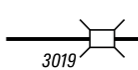
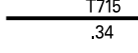


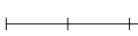
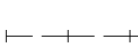


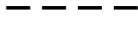



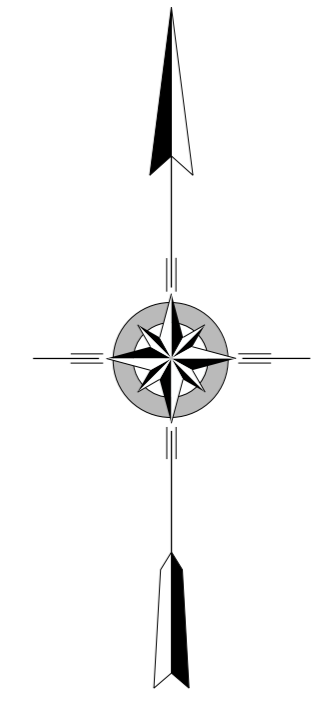
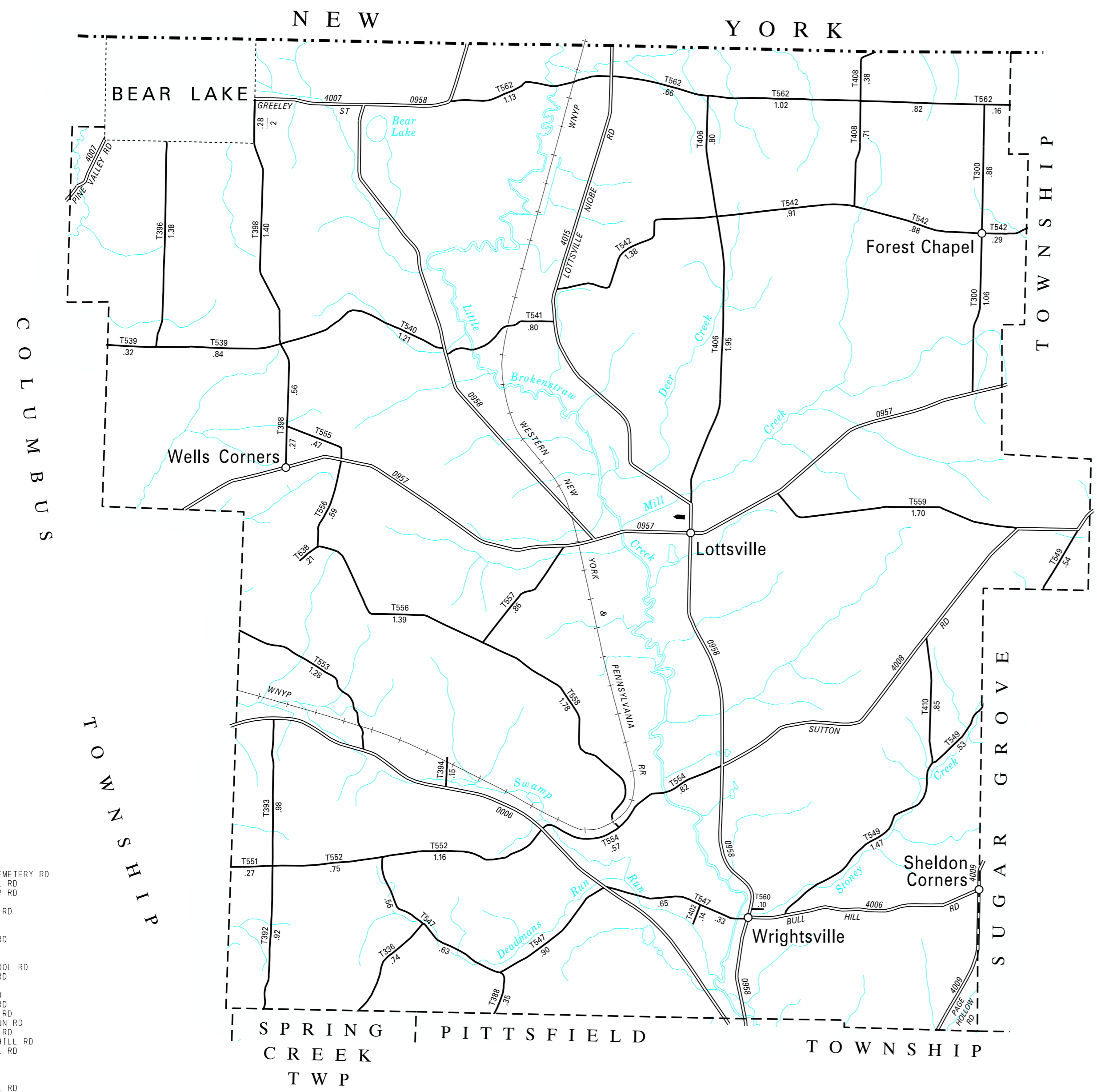


TOTAL MILES
 Township Road System 41.62*
 State Highway System 28.33
 Total 69.95

* Includes ACT 32 Turnback Mileage of 3.12

LEGEND

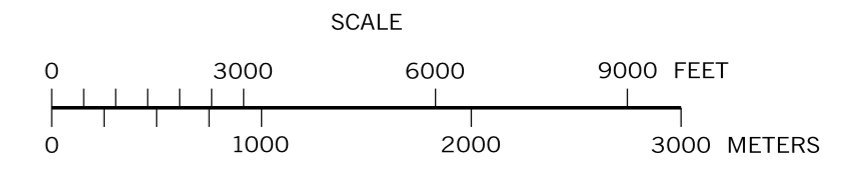
-  LIMITED ACCESS HIGHWAY
-  STATE ROUTE AND NUMBER
-  STATE MAINTAINED BRIDGE ON TOWNSHIP ROAD
-  TOWNSHIP ROAD, NUMBER AND SEGMENT LENGTH IN MILES
-  IMPASSABLE TOWNSHIP ROAD
-  OTHER ROAD
-  RAILROAD (IN SERVICE)
-  RAILROAD ABANDONED (TRACK RETAINED)
-  STATE BOUNDARY
-  COUNTY BOUNDARY
-  TOWNSHIP BOUNDARY
-  CITY OR BOROUGH BOUNDARY
-  MUNICIPAL BUILDING
-  SPLIT MILEAGE BETWEEN MUNICIPALITIES



**FREEHOLD
 SECOND CLASS TOWNSHIP MAP
 WARREN COUNTY**

PREPARED BY THE
PENNSYLVANIA DEPARTMENT OF TRANSPORTATION
 BUREAU OF PLANNING AND RESEARCH
 GEOGRAPHIC INFORMATION DIVISION
 IN COOPERATION WITH THE
U.S. DEPARTMENT OF TRANSPORTATION
 FEDERAL HIGHWAY ADMINISTRATION
 MUNICIPAL CODE 61 210

REVISED PER FORM 990 DATED 11-10-14



- 300 TURNPIKE CEMETERY RD
- 336 ELDRED HILL RD
- 388 PANTHER GAP RD
- 392 TAYLOR RD
- 393 SEARS HILL RD
- 394 BAKER RD
- 396 DYER RD
- 398 HAPPYTOWN RD
- 402 SEAMENS RD
- 406 HUNTLEY RD
- 408 FOREST SCHOOL RD
- 410 LAKE HILL RD
- 539 MOON RD
- 540 SPELLING RD
- 541 VALASTIAK RD
- 542 STILLWATER RD
- 547 DEADMANS RUN RD
- 549 STONEY RUN RD
- 551 MESSINGER HILL RD
- 552 PORTER HILL RD
- 553 SWAMP RD
- 554 KIDDER RD
- 555 PRICE RD
- 556 BAILEY HILL RD
- 557 KING HILL RD
- 558 SHERMAN HILL RD
- 559 PETERSON HILL RD
- 560 BOARDMAN ST
- 562 NORTH RD
- 638 ARDEN RD