
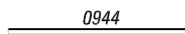
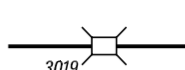











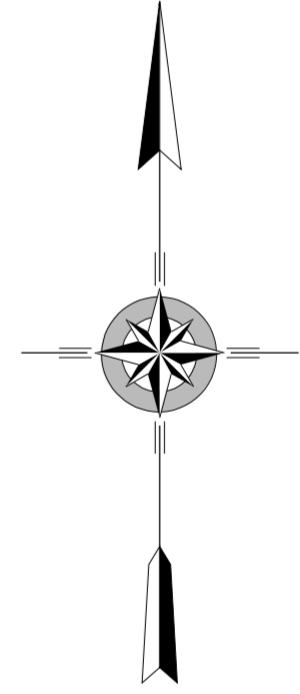
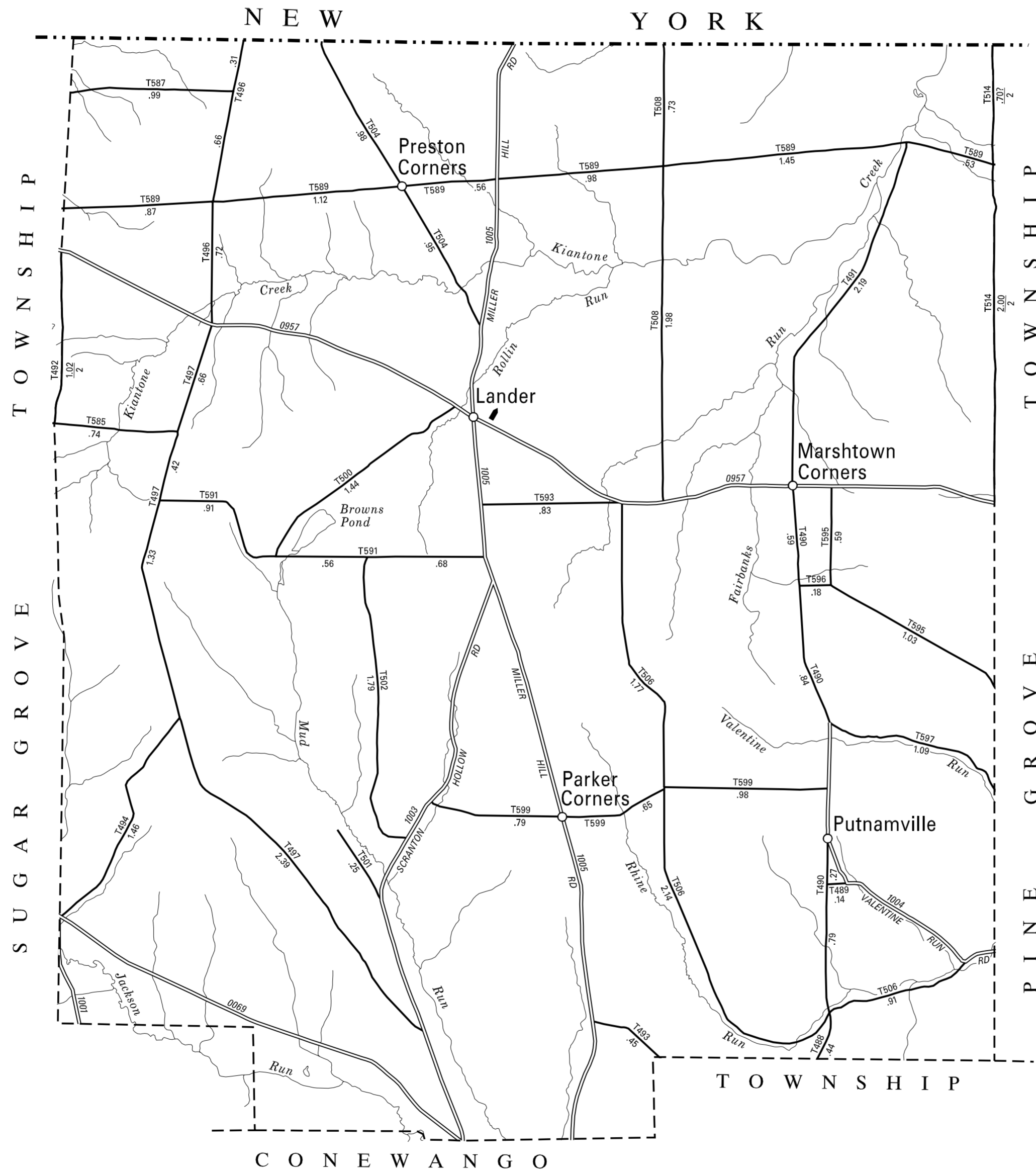


TOTAL MILES	
Township Road System	43.99
State Highway System	21.61
Total	65.60

LEGEND

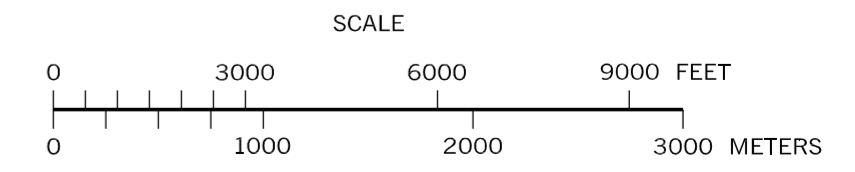
-  LIMITED ACCESS HIGHWAY
-  STATE ROUTE AND NUMBER
-  STATE MAINTAINED BRIDGE ON TOWNSHIP ROAD
-  TOWNSHIP ROAD, NUMBER AND SEGMENT LENGTH IN MILES
-  IMPASSABLE TOWNSHIP ROAD
-  OTHER ROAD
-  RAILROAD (IN SERVICE)
-  RAILROAD ABANDONED (TRACK RETAINED)
-  STATE BOUNDARY
-  COUNTY BOUNDARY
-  TOWNSHIP BOUNDARY
-  CITY OR BOROUGH BOUNDARY
-  MUNICIPAL BUILDING
-  SPLIT MILEAGE BETWEEN MUNICIPALITIES



**FARMINGTON
SECOND CLASS TOWNSHIP MAP
WARREN COUNTY**

PREPARED BY THE
PENNSYLVANIA DEPARTMENT OF TRANSPORTATION
BUREAU OF PLANNING AND RESEARCH
GEOGRAPHIC INFORMATION DIVISION
IN COOPERATION WITH THE
U.S. DEPARTMENT OF TRANSPORTATION
FEDERAL HIGHWAY ADMINISTRATION
MUNICIPAL CODE 61 209

REVISED PER FORM 990 DATED 7-28-00



- 488 DUTCH HILL RD
- 489 PUTNAMVILLE RD
- 490 THOMPSON HILL RD
- 491 FAIRBANKS RD
- 492 ROWLEY RD
- 493 WENZEL RD
- 494 WHITE RD
- 496 PINE RIDGE RD
- 497 LANNING HILL RD
- 500 MUDD RN
- 501 SPICER RD
- 502 LINDELL RD
- 504 DALRYMPLE RD
- 506 RHINE RUN RD
- 508 LUDWICK RD
- 514 TOWNLINE RD
- 585 WILSON RD
- 587 TRASK RD
- 589 OLD STATE RD
- 591 CEMETERY RD
- 593 BRALEY RD
- 595 STANTON HILL RD
- 596 BROWN RD
- 597 PETERSON HOLLOW RD
- 599 WEST RD