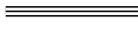
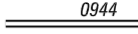
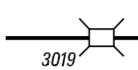
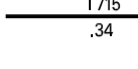





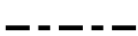




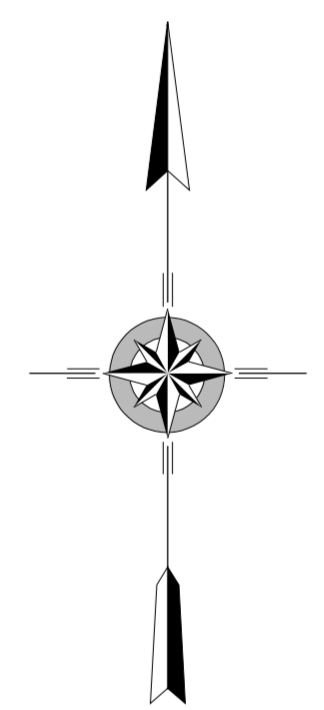
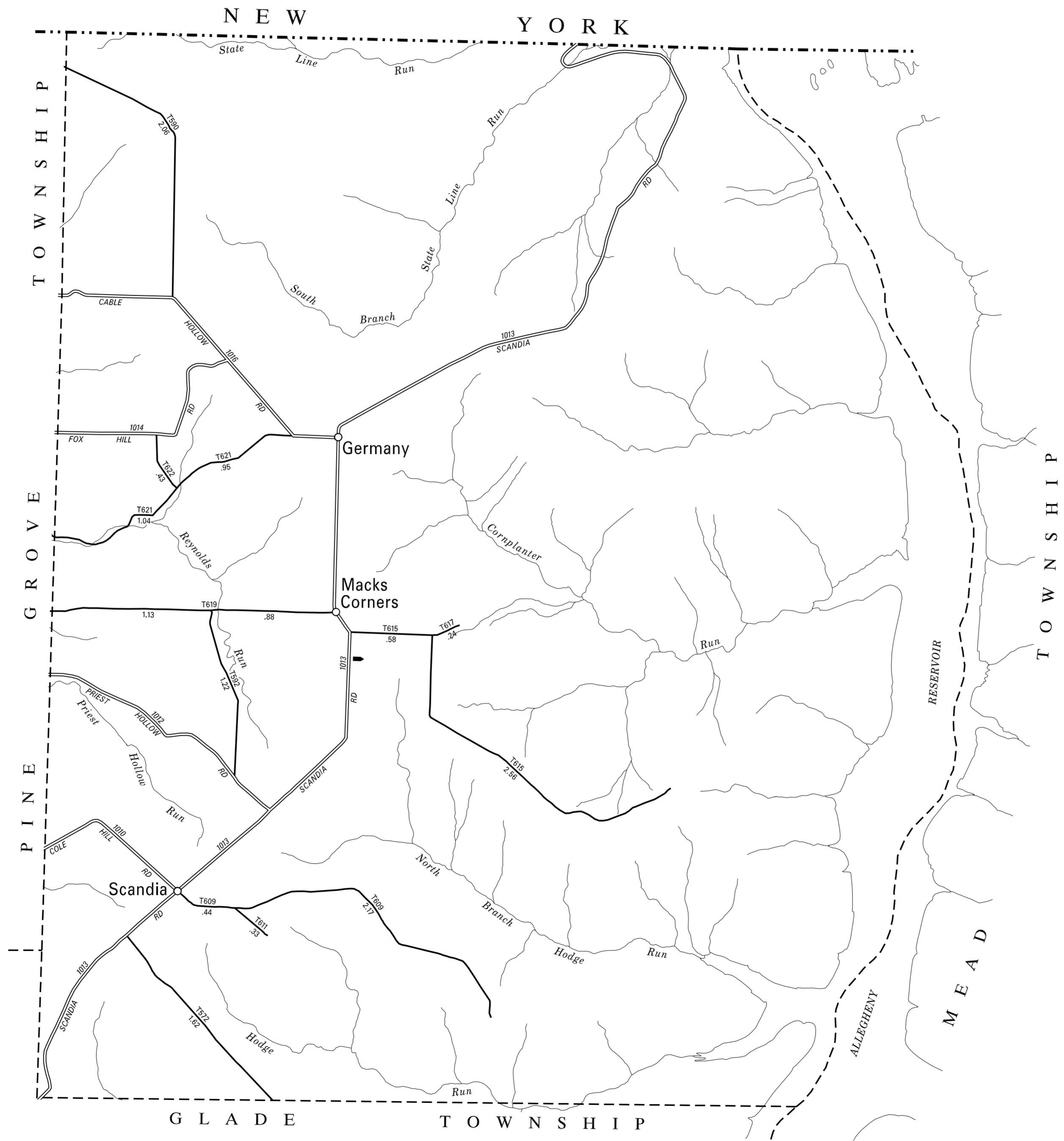


TOTAL MILES	
Township Road System	15.65
State Highway System	17.54
Total	33.19

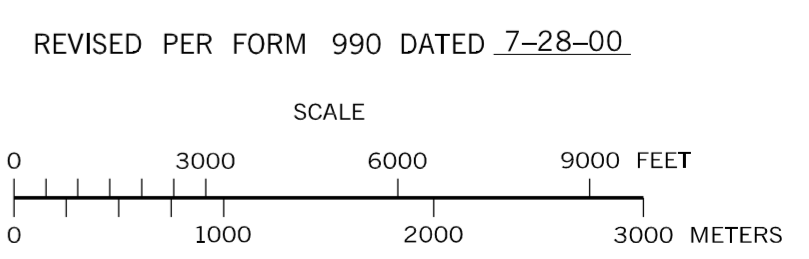
**LEGEND**

-  LIMITED ACCESS HIGHWAY
-  STATE ROUTE AND NUMBER
-  STATE MAINTAINED BRIDGE ON TOWNSHIP ROAD
-  TOWNSHIP ROAD, NUMBER AND SEGMENT LENGTH IN MILES
-  IMPASSABLE TOWNSHIP ROAD
-  OTHER ROAD
-  RAILROAD (IN SERVICE)
-  RAILROAD ABANDONED (TRACK RETAINED)
-  STATE BOUNDARY
-  COUNTY BOUNDARY
-  TOWNSHIP BOUNDARY
-  CITY OR BOROUGH BOUNDARY
-  MUNICIPAL BUILDING
-  SPLIT MILEAGE BETWEEN MUNICIPALITIES



**ELK  
SECOND CLASS TOWNSHIP MAP  
WARREN COUNTY**

PREPARED BY THE  
**PENNSYLVANIA DEPARTMENT OF TRANSPORTATION**  
 BUREAU OF PLANNING AND RESEARCH  
 GEOGRAPHIC INFORMATION DIVISION  
 IN COOPERATION WITH THE  
 U.S. DEPARTMENT OF TRANSPORTATION  
 FEDERAL HIGHWAY ADMINISTRATION  
 MUNICIPAL CODE 61 208



- 572 COAL BED RD
- 590 ROBIN HILL RD
- 592 ANDERSON RD
- 609 PETERSON RD
- 611 HODGE RD
- 615 ROPER HOLLOW RD
- 617 CORNPLANTER RD
- 619 HULTRBERG RD
- 621 REYNOLDS RUN RD
- 622 KING RD