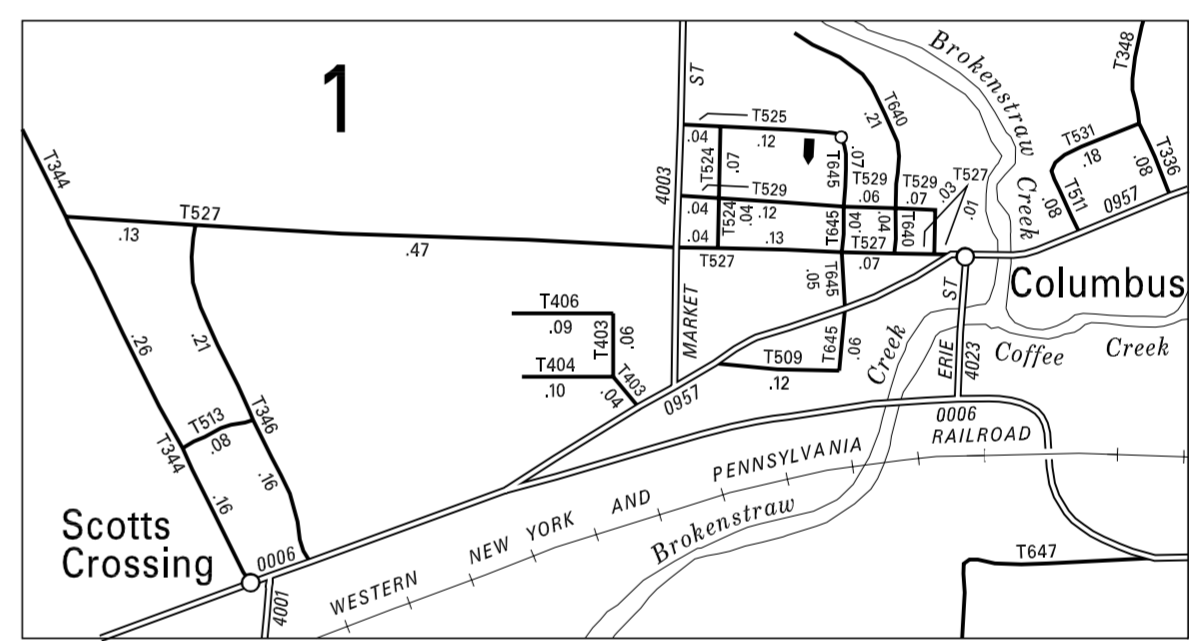
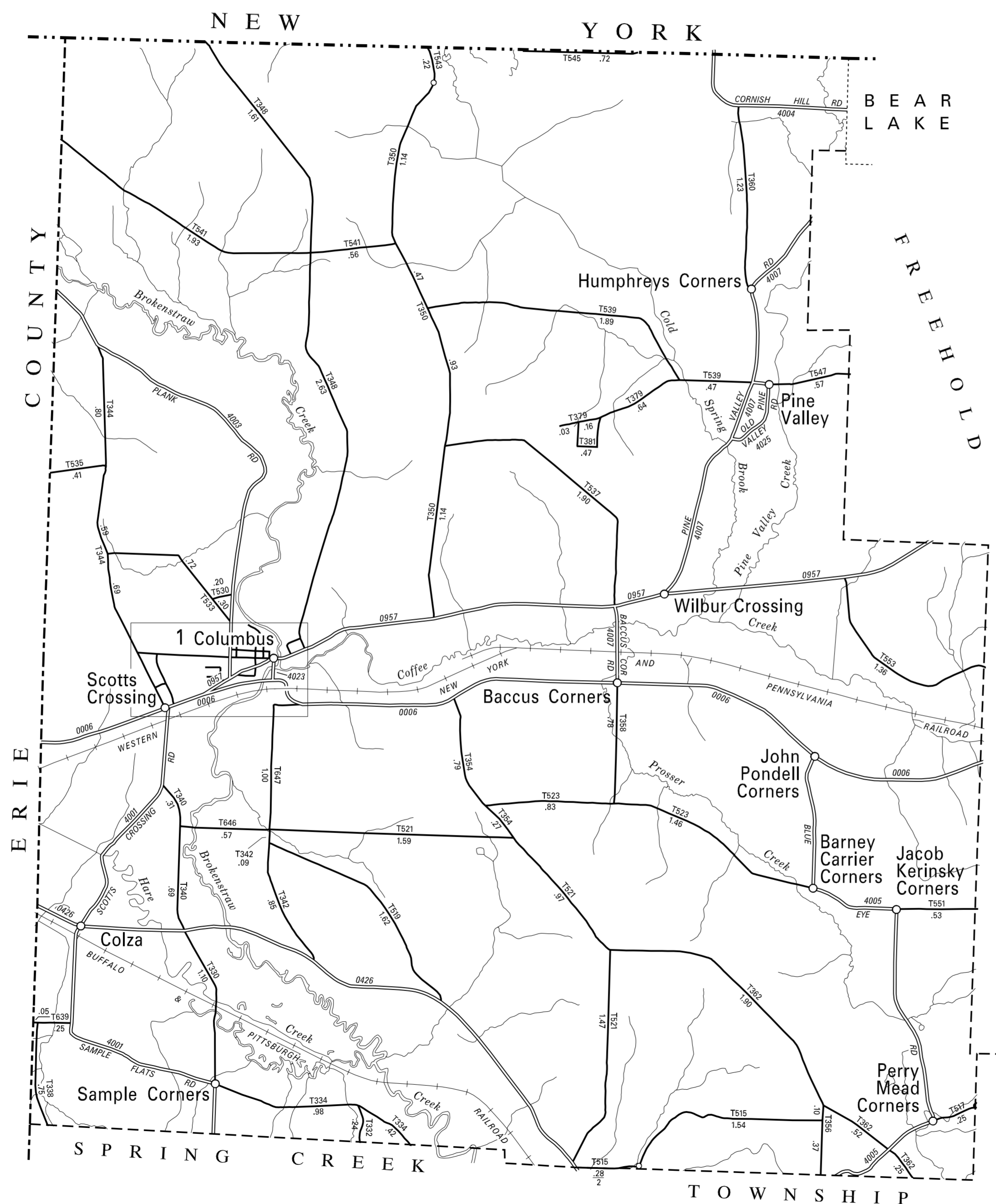
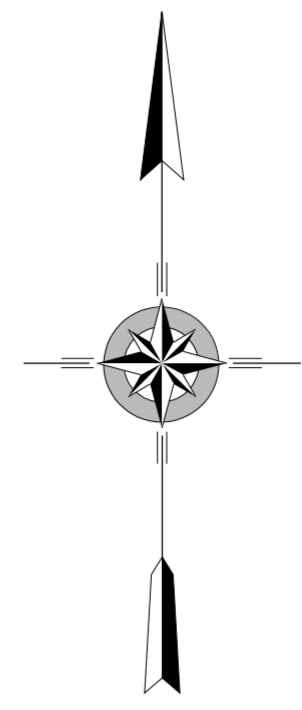


TOTAL MILES	
Township Road System	49.99
State Highway System	31.11
Total	81.10

LEGEND

- LIMITED ACCESS HIGHWAY
- STATE ROUTE AND NUMBER
- STATE MAINTAINED BRIDGE ON TOWNSHIP ROAD
- TOWNSHIP ROAD, NUMBER AND SEGMENT LENGTH IN MILES
- IMPASSABLE TOWNSHIP ROAD
- OTHER ROAD
- RAILROAD (IN SERVICE)
- RAILROAD ABANDONED (TRACK RETAINED)
- STATE BOUNDARY
- COUNTY BOUNDARY
- TOWNSHIP BOUNDARY
- CITY OR BOROUGH BOUNDARY
- MUNICIPAL BUILDING
- SPLIT MILEAGE BETWEEN MUNICIPALITIES



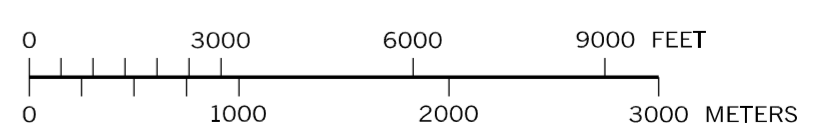
3:1

**COLUMBUS
SECOND CLASS TOWNSHIP MAP
WARREN COUNTY**

PREPARED BY THE
PENNSYLVANIA DEPARTMENT OF TRANSPORTATION
BUREAU OF PLANNING AND RESEARCH
GEOGRAPHIC INFORMATION DIVISION
IN COOPERATION WITH THE
U.S. DEPARTMENT OF TRANSPORTATION
FEDERAL HIGHWAY ADMINISTRATION
MUNICIPAL CODE 61 203

REVISED PER FORM 990 DATED 9-5-06

SCALE



- 330 LOCEY RD
- 332 TURNER HILL RD
- 334 BECK RD
- 336 SHEFFIELD ST
- 338 REED RD
- 340 DROBNECK RD
- 342 CARROL HILL RD
- 344 SPENCER RD
- 346 GAMMA RD
- 348 SCHRAMMING RD
- 350 ALDER BOTTOM RD
- 354 STONEY LONESOME RD
- 356 STROUP RD
- 358 BACCUS CORNERS RD
- 360 HUMPHREYS CORNERS RD
- 362 RIDGE RD
- 379 PARKER RD
- 381 CHERRY DR
- 403 NO BAR DR
- 404 CHESTNUT DR
- 406 HORSESHOE LA
- 509 SOUTH ST
- 511 WEBER ST
- 513 ALPHA RD
- 515 WAE RD
- 517 GREEN HILL RD
- 519 DAVIS RD
- 521 BAKER HILL RD
- 523 CARRIER RD
- 524 COLLEGE ST
- 525 NORTH ST
- 527 MAIN ST
- 529 MILL ST
- 530 GLENN DAVIS ST
- 531 CURTIS ST
- 533 MUZZY RD
- 535 DOUD HILL RD
- 537 CENTER RD
- 539 SIMMONS RD
- 541 FACTORY RD
- 543 CAFLISCH RD
- 545 STATE LINE RD
- 547 MOON RD
- 551 MESSINGER HILL RD
- 553 SWAMP RD
- 639 STEWART RD
- 640 COITAGE ST
- 645 EAST ST
- 646 WILLOWS RD
- 647 WHITES CORNERS RD