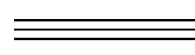
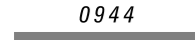

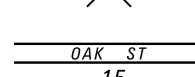
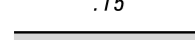








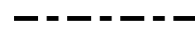





LEGEND

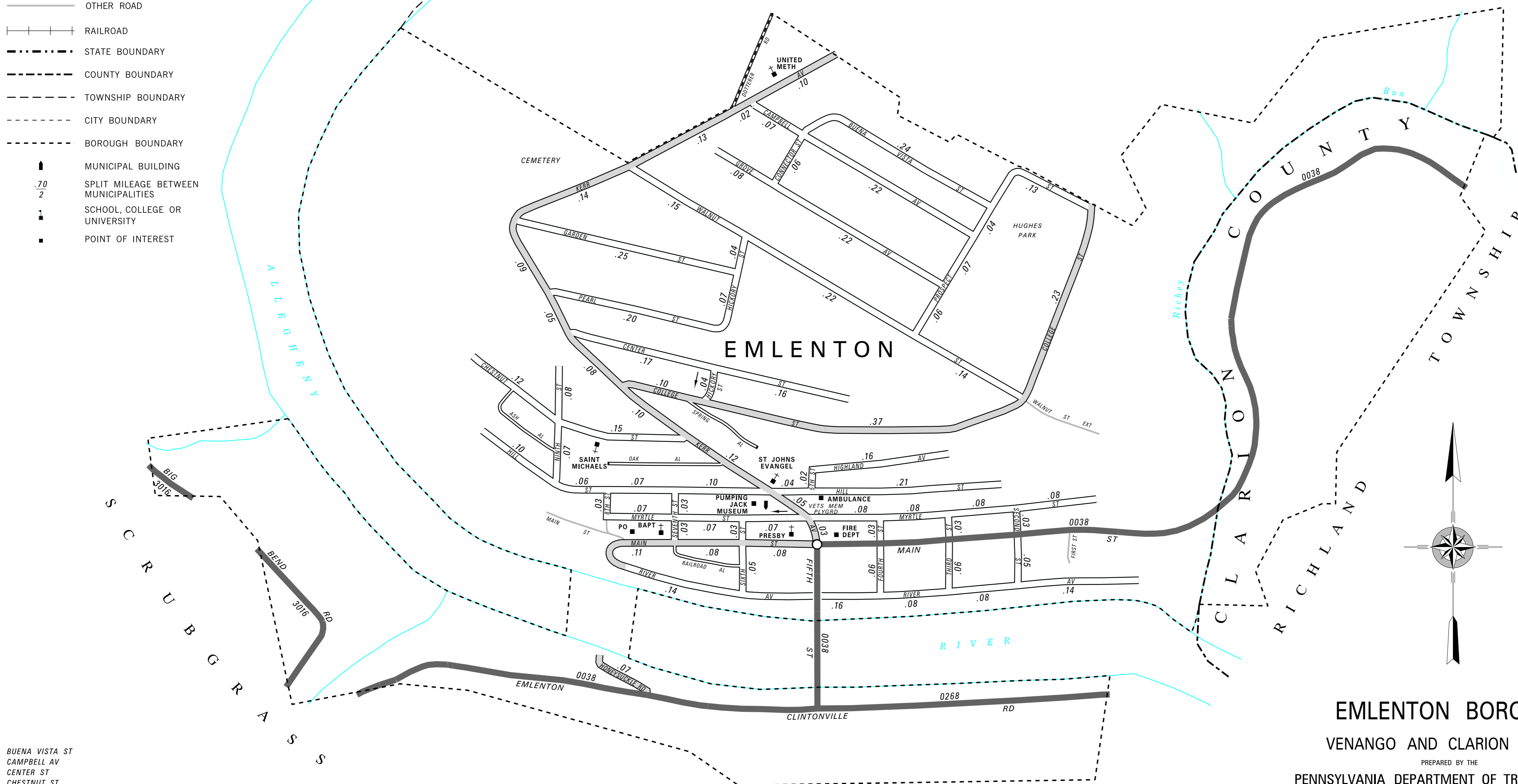
-  LIMITED ACCESS HIGHWAY
-  STATE ROUTE AND NUMBER
-  STATE MAINTAINED BRIDGE ON BOROUGH STREET
-  BOROUGH STREET NAME AND SEGMENT LENGTH IN MILES
-  TURNBACK BOROUGH STREET
-  BOROUGH ALLEY
-  OTHER ROAD
-  RAILROAD
-  STATE BOUNDARY
-  COUNTY BOUNDARY
-  TOWNSHIP BOUNDARY
-  CITY BOUNDARY
-  BOROUGH BOUNDARY
-  MUNICIPAL BUILDING
-  SPLIT MILEAGE BETWEEN MUNICIPALITIES
-  SCHOOL, COLLEGE OR UNIVERSITY
-  POINT OF INTEREST

POPULATION 614
(2020 Census)

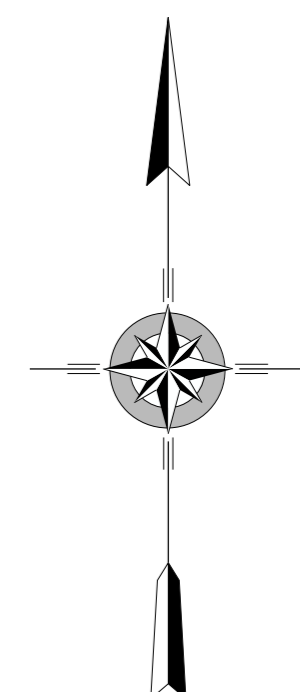
TOTAL MILES
Borough Road System 7.32*
State Highway System 2.24
Total 9.56

* Includes ACT 32 Turnback Mileage of 1.95

R I C H L A N D T O W N S H I P



- BUENA VISTA ST
- CAMPBELL AV
- CENTER ST
- CHESTNUT ST
- COLLEGE ST
- CONNECTOR ST
- EIGHTH ST
- FIFTH ST
- FOURTH ST
- GARDEN ST
- GROVE AV
- HICKORY ST
- HIGHLAND AV
- HILL ST
- HONEYSUCKLE RD
- KERR AV
- MAIN ST
- MYRTLE ST
- NINTH ST
- PEARL ST
- PROSPECT ST
- RIVER AV
- SECOND ST
- SEVENTH ST
- SIXTH ST
- THIRD ST
- WALNUT ST



EMLENTON BOROUGH
VENANGO AND CLARION COUNTY

PREPARED BY THE
PENNSYLVANIA DEPARTMENT OF TRANSPORTATION
BUREAU OF PLANNING AND RESEARCH
GEOGRAPHIC INFORMATION DIVISION
IN COOPERATION WITH THE
U.S. DEPARTMENT OF TRANSPORTATION
FEDERAL HIGHWAY ADMINISTRATION
AND
MUNICIPAL SERVICES DISTRICT 1-0
MUNICIPAL CODE 60 403
THIS MAP IS PUBLISHED AS A SUPPLEMENTAL
DOCUMENTATION OF LIQUID FUELS TAX FUND MILEAGES
REVISED PER FORM 990 DATED 11-2-22

T O W N S H I P

COPIES OF THIS MAP ARE AVAILABLE AT NOMINAL COST
CONTACT:
PENNSYLVANIA DEPARTMENT OF TRANSPORTATION
SALES STORE
P.O. BOX 3451
HARRISBURG, PENNSYLVANIA 17105-3451
TELEPHONE: (717)787-6746

