

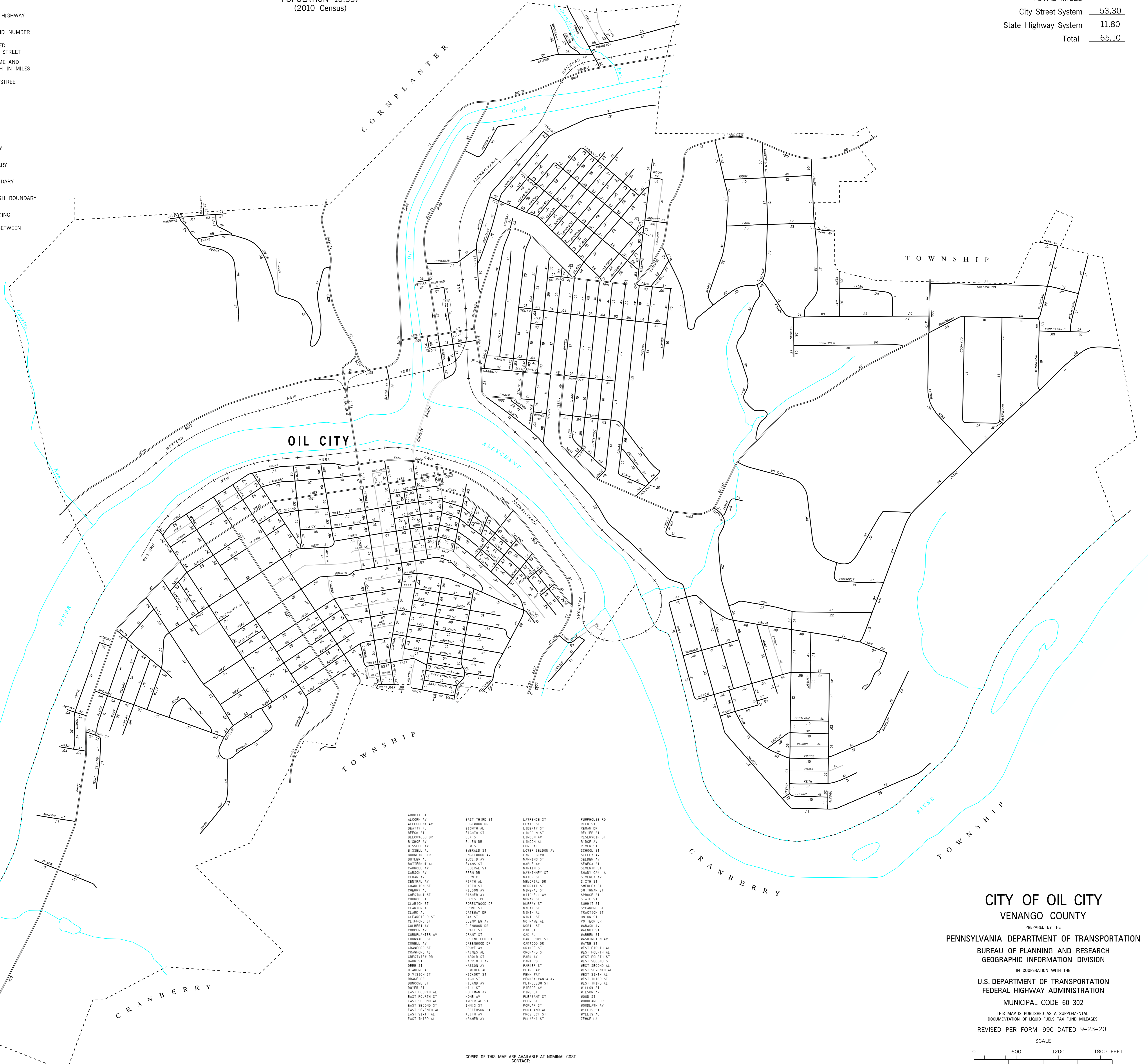
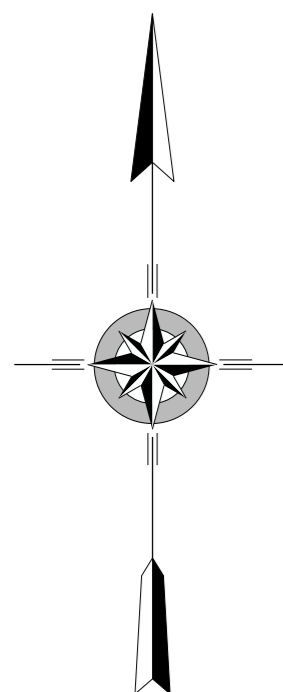
LEGEND

POPULATION 10,557
(2010 Census)

TOTAL MILES
City Street System 53.30
State Highway System 11.80
Total 65.10

- LIMITED ACCESS HIGHWAY
- 0944 STATE ROUTE AND NUMBER
- 2019 STATE MAINTAINED BRIDGE ON CITY STREET
- OAK ST CITY STREET NAME AND SEGMENT LENGTH IN MILES
- TURNBACK CITY STREET
- OTHER ROAD
- COUNTY ROAD
- RAILROAD
- STATE BOUNDARY
- COUNTY BOUNDARY
- TOWNSHIP BOUNDARY
- CITY OR BOROUGH BOUNDARY
- MUNICIPAL BUILDING
- SPLIT MILEAGE BETWEEN MUNICIPALITIES

1
2



OIL CITY

- | | | | |
|---------------|---------------|-----------------|----------------|
| ABBOTT ST | EAST THIRD ST | LAWRENCE ST | PUMPHOUSE RD |
| ALCON AV | EDGEWOOD DR | LEWIS ST | REED ST |
| ALLEGHENY AV | EIGHTH ST | LIBERTY ST | RESAN DR |
| BERTY PL | LINCOLN ST | LINCOLN ST | RELIEF ST |
| BEECH ST | BLK ST | LONG AL | RESERVOIR ST |
| BEECHWOOD DR | ELLEN DR | LOWER SELDEN AV | RIDGE AV |
| BIRDOP AV | ELM ST | LYNCH BLVD | RIVER ST |
| BISSELL AV | EMERALD ST | MANHATTAN ST | SCHOOL ST |
| BISSELL AL | ENGLEWOOD AV | MAPLE AV | SELENA AV |
| BOUDWIN CIR | EUclid AV | MARTIN ST | SELENA AV |
| BUTLER AL | EVANS ST | MARTIN ST | SELENA ST |
| BUTTERNUT AL | FERN DR | MARTINNEY ST | SHADY OAK LA |
| CARSON AV | FERN CT | MAYER ST | SILVERLY AV |
| CEDAR AV | FIFTH AL | MEMORIAL DR | SIXTH ST |
| CENTRAL AV | CHARLTON ST | MEMORIAL ST | SMEDLEY ST |
| CHERRY AL | FILSON AV | MICHELLE AV | SWITMAN ST |
| CHESTNUT ST | FISHER AV | MITCHELL AV | SPRUCE ST |
| CHURCH ST | FOREST PL | MORAN ST | STAIRS ST |
| CLARION ST | FORESTWOOD DR | MURRAY ST | SUMMIT ST |
| CLAYTON AL | FRONT ST | MYLAN ST | SYCAMORE ST |
| CLARK AL | GATEWAY DR | NINTH AL | TRACTION ST |
| CLARK AL | GAY ST | NINTH ST | UNION ST |
| CLIFFFIELD ST | GLENVIEW AV | NO NAME AL | VO TECH DR |
| CLIFFORD ST | GLENDEN DR | NORTH ST | WARREN AV |
| COLBERT AV | GRANT ST | OK ST | WALNUT ST |
| COOPER AV | GREENFIELD CT | OK AL | WARREN ST |
| COMPLANTER AV | GRAND DR | OK GROVE ST | WASHINGTON AV |
| CORNWELL ST | GRANDWOOD DR | ORCHARD ST | WAYNE ST |
| COWELL AV | GRANDWOOD DR | PARK AV | WEST EIGHTH AL |
| CRAWFORD ST | GRANDWOOD DR | PARK RD | WEST FOURTH AL |
| CRAWFORD AL | HAINES AL | PARKER ST | WEST FOURTH ST |
| CRESTVIEW DR | HARDIST AV | PEARL AV | WEST SECOND ST |
| DANN ST | HARRIS ST | PENNY WAY | WEST SECOND AL |
| DEER ST | HASOUN AV | PENNSYLVANIA AV | WEST SIXTH AL |
| DIAMOND AL | HAWK AL | PERKINS ST | WEST THIRD ST |
| DIVISION ST | HICKORY ST | PERKINS ST | WEST THIRD AL |
| DRANGE DR | HILAND AV | PINE ST | WILSON AV |
| DUNCOMB ST | HILAND AV | PINE ST | WOOD ST |
| DUNCOMB ST | HILAND AV | PLEASANT ST | WOODLAND DR |
| DUNCOMB ST | HILAND AV | PLEASANT ST | WOODMAN AV |
| DUNCOMB ST | HILAND AV | PLEASANT ST | WYLLIS ST |
| DUNCOMB ST | HILAND AV | PLEASANT ST | WYLLIS AL |
| DUNCOMB ST | HILAND AV | PLEASANT ST | ZEMKE LA |
| DUNCOMB ST | HILAND AV | PLEASANT ST | |

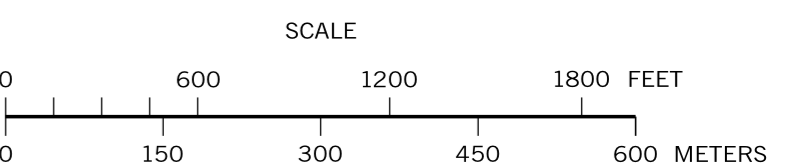
CITY OF OIL CITY
VENANGO COUNTY

PREPARED BY THE
PENNSYLVANIA DEPARTMENT OF TRANSPORTATION
BUREAU OF PLANNING AND RESEARCH
GEOGRAPHIC INFORMATION DIVISION

IN COOPERATION WITH THE
U.S. DEPARTMENT OF TRANSPORTATION
FEDERAL HIGHWAY ADMINISTRATION

MUNICIPAL CODE 60 302

THIS MAP IS PUBLISHED AS A SUPPLEMENTAL
DOCUMENTATION OF LIQUID FUELS TAX FUND MILEAGES
REVISED PER FORM 990 DATED 9-23-20



COPIES OF THIS MAP ARE AVAILABLE AT NOMINAL COST
CONTACT:
PENNSYLVANIA DEPARTMENT OF TRANSPORTATION
SALES STORE
P.O. BOX 3451
HARRISBURG, PENNSYLVANIA 17105-3451
TELEPHONE: (717)787-6746