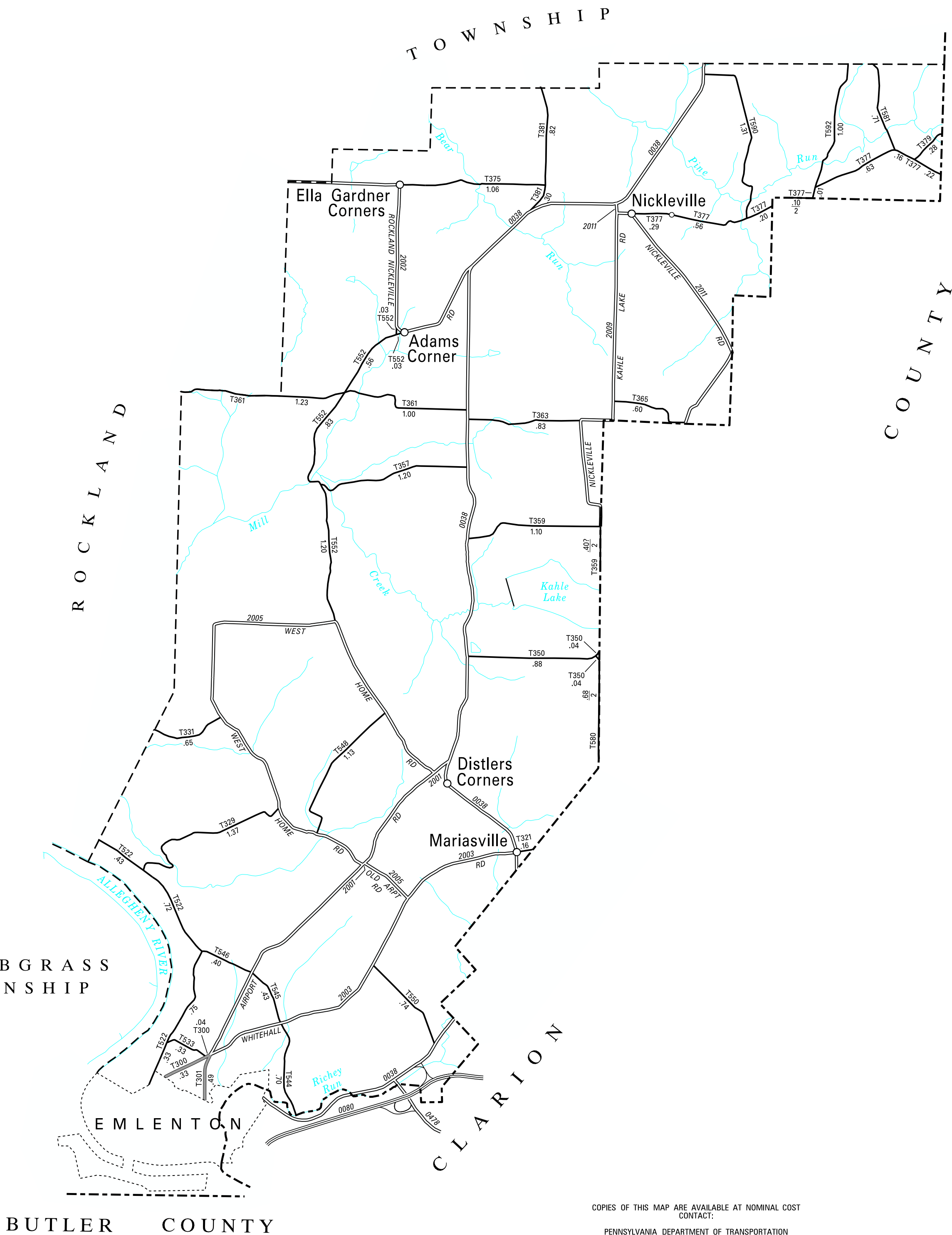


LEGEND

- LIMITED ACCESS HIGHWAY
- STATE ROUTE AND NUMBER
- STATE MAINTAINED BRIDGE ON TOWNSHIP ROAD
- TOWNSHIP ROAD, NUMBER AND SEGMENT LENGTH IN MILES
- IMPASSABLE TOWNSHIP ROAD
- TURNBACK TOWNSHIP ROAD
- OTHER ROAD
- RAILROAD (IN SERVICE)
- RAILROAD ABANDONED (TRACK RETAINED)
- STATE BOUNDARY
- COUNTY BOUNDARY
- TOWNSHIP BOUNDARY
- CITY OR BOROUGH BOUNDARY
- MUNICIPAL BUILDING
- SPLIT MILEAGE BETWEEN MUNICIPALITIES

- 300 KERR AV
- 301 COLLEGE AV
- 321 SHREFFLER RD
- 329 RUSSELL RD
- 331 WEST HOME CHURCH RD
- 350 SOUTH KAHLE LAKE RD
- 357 PORTERFIELD RD
- 359 NORTH KAHLE LAKE RD
- 361 SHOTGUN CLUB RD
- 363 BELL RD
- 365 CURRAN RD
- 375 BEAR RUN RD
- 377 VALLEY CHURCH RD
- 379 WHITEHILL RD
- 381 MYERS MILL RD
- 522 DOTTERER RD
- 533 DELYBRO RD
- 544 PANTHER SPRING RD
- 545 SLOAN RD
- 546 RUPERT RD
- 548 ONUFFER RD
- 550 FERREE RD
- 552 GEIRING RD
- 580 COUNTY LINE RD
- 581 STARR RD
- 590 WHITLING RD
- 592 CENTER RD

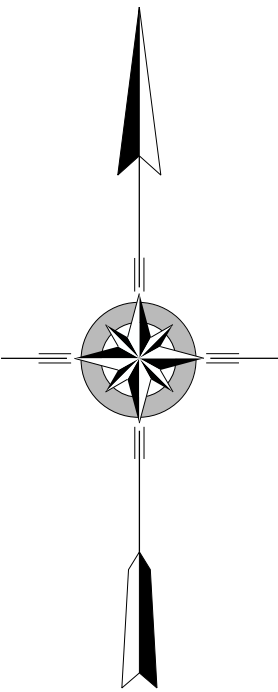
CREATED BY RPL 7-30-98 (REVISED 5-5-23)



TOTAL MILES	
Township Road System	26.70*
State Highway System	25.78
Total	52.48

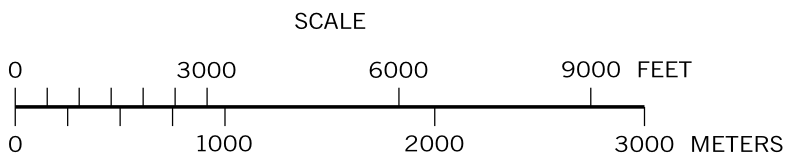
\* Includes ACT 32 Turnback Mileage of .86

POPULATION 777  
(2020 Census)



RICHLAND  
SECOND CLASS TOWNSHIP MAP  
VENANGO COUNTY

PREPARED BY THE  
PENNSYLVANIA DEPARTMENT OF TRANSPORTATION  
BUREAU OF PLANNING AND RESEARCH  
GEOGRAPHIC INFORMATION DIVISION  
IN COOPERATION WITH THE  
U.S. DEPARTMENT OF TRANSPORTATION  
FEDERAL HIGHWAY ADMINISTRATION  
MUNICIPAL CODE 60 216  
THIS MAP IS PUBLISHED AS A SUPPLEMENTAL  
DOCUMENTATION OF LIQUID FUELS TAX FUND MILEAGES  
REVISED PER FORM 990 DATED 3-13-00



COPIES OF THIS MAP ARE AVAILABLE AT NOMINAL COST  
CONTACT:  
PENNSYLVANIA DEPARTMENT OF TRANSPORTATION  
SALES STORE  
P.O. BOX 3451  
HARRISBURG, PENNSYLVANIA 17105-3451  
TELEPHONE: (717)787-6746

TYPE 5 MAP RICHLAND TOWNSHIP VENANGO COUNTY PENNSYLVANIA