


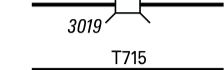










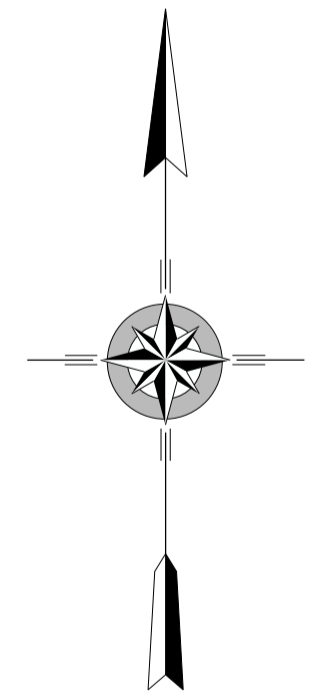
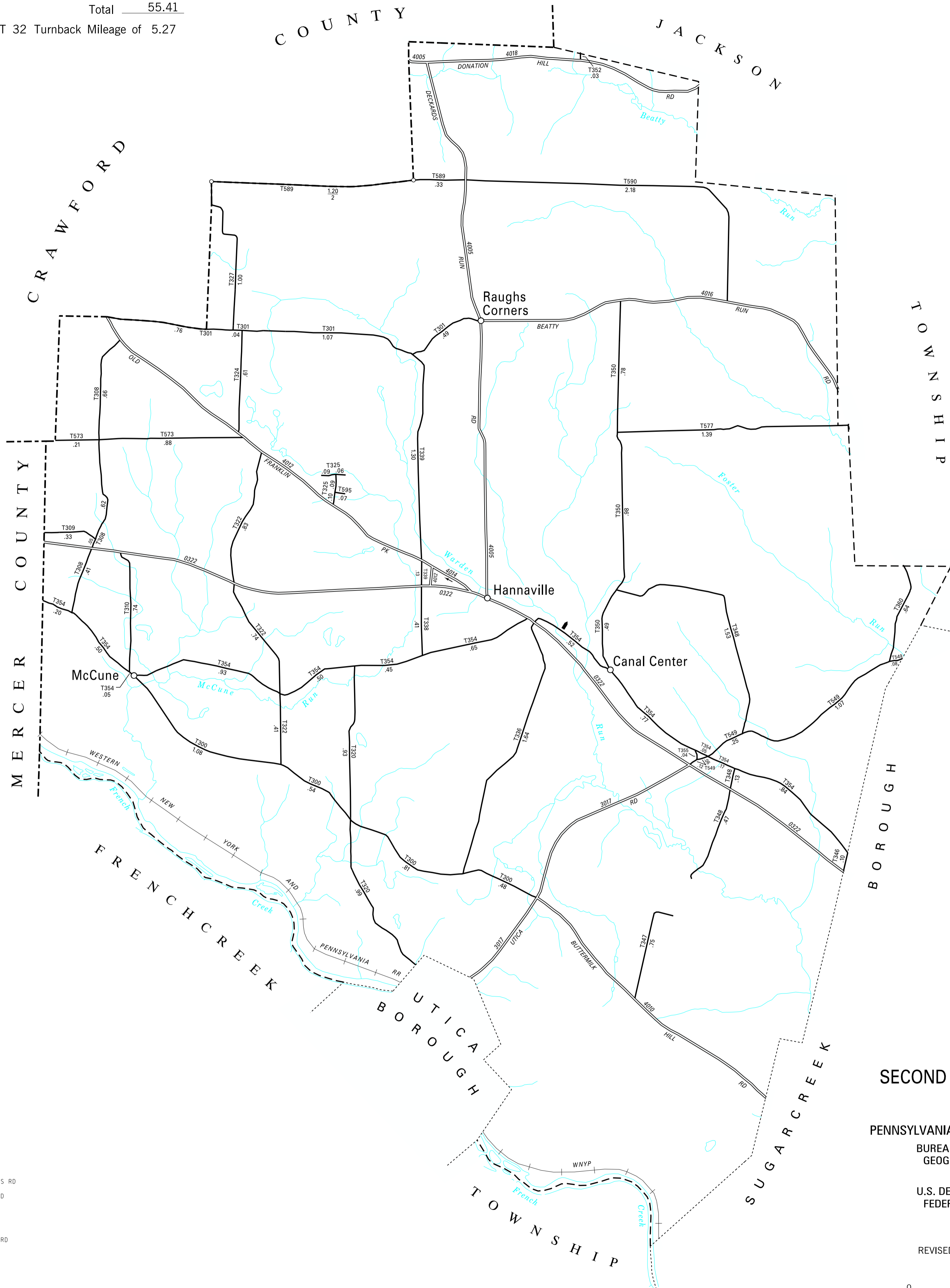


TOTAL MILES
 Township Road System 36.22*
 State Highway System 19.19
 Total 55.41

* Includes ACT 32 Turnback Mileage of 5.27

LEGEND

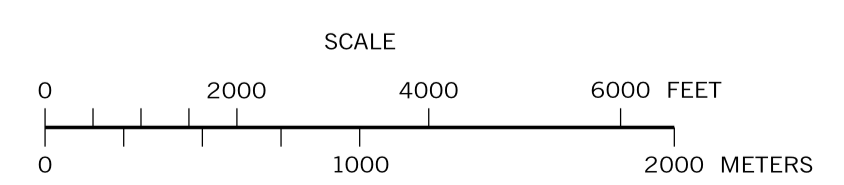
-  LIMITED ACCESS HIGHWAY
-  STATE ROUTE AND NUMBER
-  STATE MAINTAINED BRIDGE ON TOWNSHIP ROAD
-  TOWNSHIP ROAD, NUMBER AND SEGMENT LENGTH IN MILES
-  IMPASSABLE TOWNSHIP ROAD
-  OTHER ROAD
-  RAILROAD (IN SERVICE)
-  RAILROAD ABANDONED (TRACK RETAINED)
-  STATE BOUNDARY
-  COUNTY BOUNDARY
-  TOWNSHIP BOUNDARY
-  CITY OR BOROUGH BOUNDARY
-  MUNICIPAL BUILDING
-  SPLIT MILEAGE BETWEEN MUNICIPALITIES



CANAL
 SECOND CLASS TOWNSHIP MAP
 VENANGO COUNTY

PREPARED BY THE
 PENNSYLVANIA DEPARTMENT OF TRANSPORTATION
 BUREAU OF PLANNING AND RESEARCH
 GEOGRAPHIC INFORMATION DIVISION
 IN COOPERATION WITH THE
 U.S. DEPARTMENT OF TRANSPORTATION
 FEDERAL HIGHWAY ADMINISTRATION
 MUNICIPAL CODE 60 202

REVISED PER FORM 990 DATED 12-30-14



- 300 McCURE RD
- 301 BEATTY RUN RD
- 308 FISH RD
- 309 KIMES RD
- 310 RICE RD
- 320 STEVENS RD
- 322 BATTLES RD
- 324 BROWN HILL RD
- 325 WHISPERING PINES RD
- 327 SWAMP RD
- 336 BOUGHNER HILL RD
- 338 GROVE RD
- 339 LONG RD
- 346 BAKER RD
- 347 HANCOCK RD
- 348 WOOD RD
- 350 CHESTNUT GROVE RD
- 352 FALLS RD
- 354 OLD 322 RD
- 355 WILKINSON RD
- 360 WILSEY RD
- 549 FOSTER RD
- 573 COUNTY LINE RD
- 577 MILL RD
- 589 WHEELING HILL RD
- 590 JUDSON RD
- 595 DEER RD