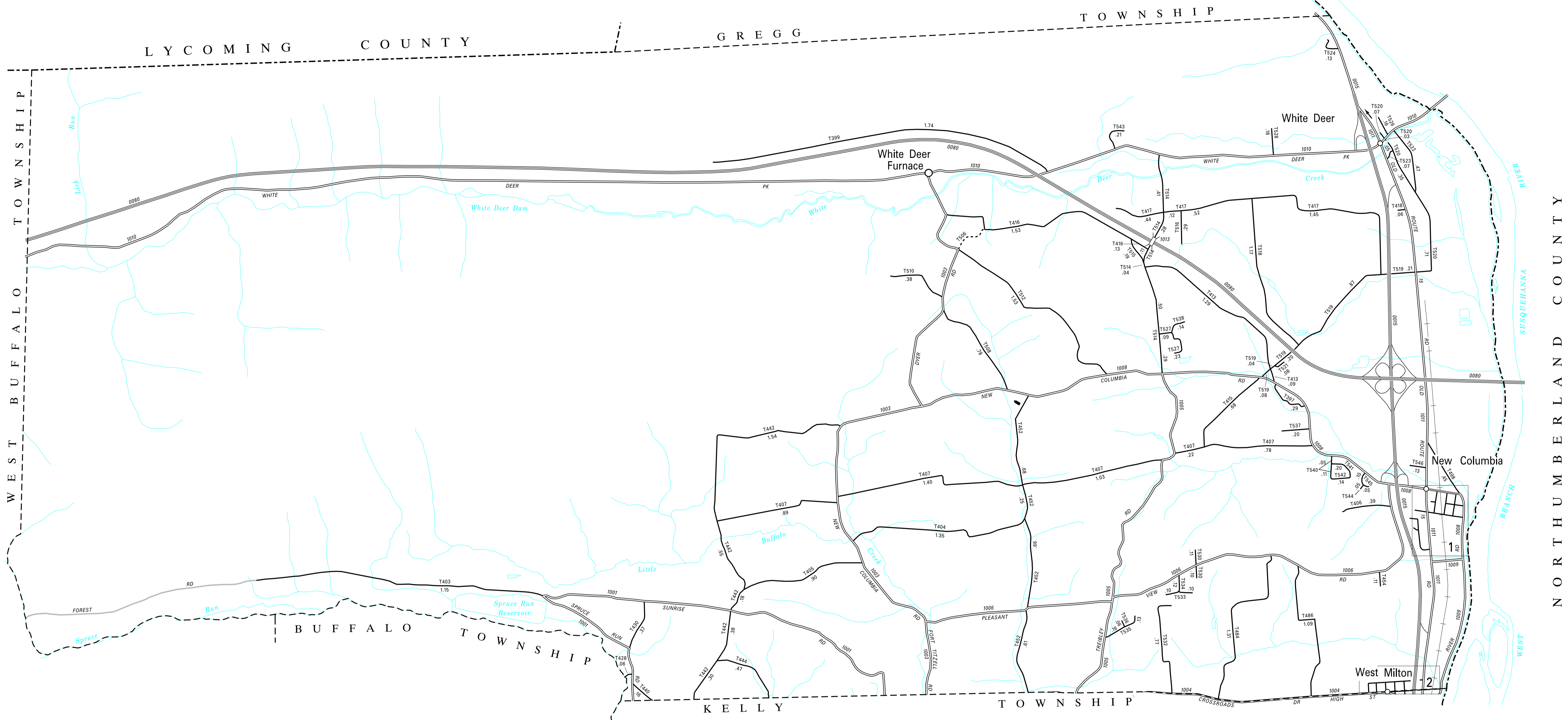


TOTAL MILES	
Township Road System	41.12*
State Highway System	51.32
Total	92.44

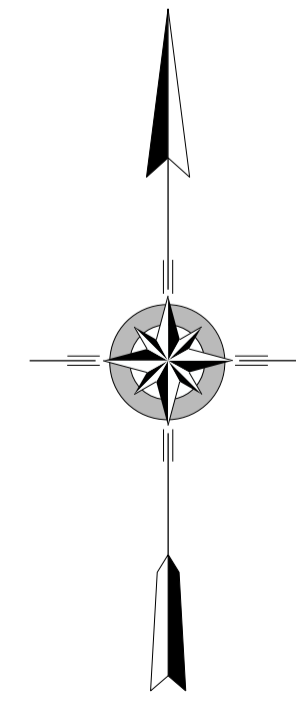
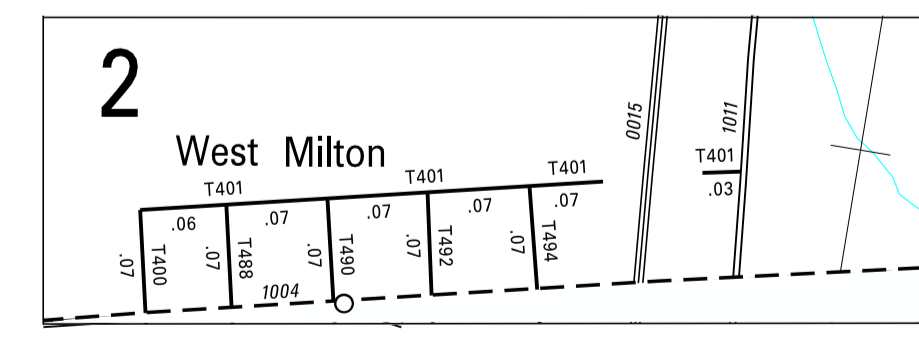
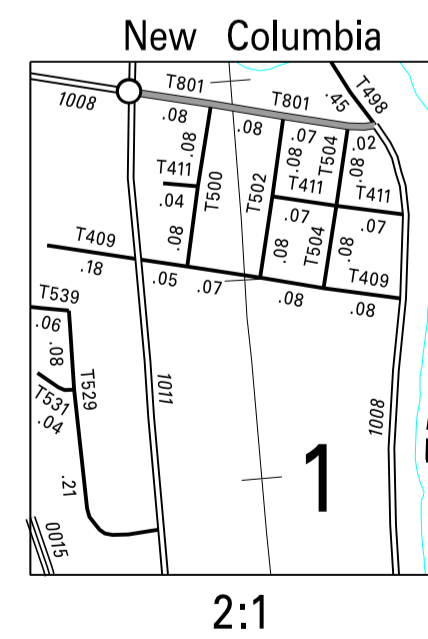
* Includes ACT 32 Turnback Mileage of 0.25

- 397 SHRECK RD
- 399 MOUNTAIN RD
- 400 NINTH ST
- 401 HIGHLAND AV
- 403 SPRUCE RUN RD
- 404 STRAHAN RD
- 405 SWANER RD
- 406 REEDY RD
- 407 RIDGE RD
- 409 CEMETERY ST
- 411 CENTER ST
- 413 HUFF RD
- 415 YONKIN RD
- 416 ARNOLD RD
- 417 NUMBER TEN RD
- 418 CAT RD
- 428 WH TROUP RD
- 430 KLINE RD
- 440 GESSNER RD
- 442 MILLERS BOTTOM RD
- 444 HOLLOW RD
- 452 CREEK RD
- 454 PENZ RD
- 484 BOSTIAN RD
- 486 MILROY RD
- 488 EIGHTH ST
- 490 SEVENTH ST
- 492 SIXTH ST
- 494 FIFTH ST
- 498 RIVER RD
- 500 FOURTH ST
- 502 THIRD ST
- 504 SECOND ST
- 506 HILL RD
- 508 BAKER RD
- 510 SHADY RD
- 512 FURNACE RD
- 514 GRAY HILL RD
- 515 HAUCK RD
- 516 BUCK RD
- 518 SHOWERS RD
- 519 DETRICK RD
- 520 LEISER RD
- 521 EDINGER LA
- 522 HARRISON RD
- 523 PARK RD
- 524 JOE RD
- 526 DEPOI RD
- 527 GRAYLYN CREST DR
- 528 FORMALIS LA
- 529 NEWKY RD
- 530 ELM ST
- 531 LAHR CIR
- 532 JUDY RD
- 533 WOODLAND RD
- 534 MOUNTAIN VIEW RD
- 535 WOODD HEIGHTS DR
- 536 OAK LA
- 537 SUNNY LA
- 538 NORTHEAST ST
- 539 HAER CIR
- 540 PINE ST
- 541 HEMLOCK ST
- 542 DICKWOOD ST
- 543 DEERFOOT LA
- 544 ONE CIR
- 545 FAWN DR
- 546 FORESMAN DR
- 601 MAIN ST



LEGEND

- LIMITED ACCESS HIGHWAY
- STATE ROUTE AND NUMBER
- STATE MAINTAINED BRIDGE ON TOWNSHIP ROAD
- TOWNSHIP ROAD, NUMBER AND SEGMENT LENGTH IN MILES
- IMPASSABLE TOWNSHIP ROAD
- TURNBACK TOWNSHIP ROAD
- OTHER ROAD
- RAILROAD (IN SERVICE)
- RAILROAD ABANDONED (TRACK RETAINED)
- STATE BOUNDARY
- COUNTY BOUNDARY
- TOWNSHIP BOUNDARY
- CITY OR BOROUGH BOUNDARY
- MUNICIPAL BUILDING
- SPLIT MILEAGE BETWEEN MUNICIPALITIES



**WHITE DEER
SECOND CLASS TOWNSHIP MAP
UNION COUNTY**

PREPARED BY THE
PENNSYLVANIA DEPARTMENT OF TRANSPORTATION
 BUREAU OF PLANNING AND RESEARCH
 GEOGRAPHIC INFORMATION DIVISION
 IN COOPERATION WITH THE
U.S. DEPARTMENT OF TRANSPORTATION
 FEDERAL HIGHWAY ADMINISTRATION
 MUNICIPAL CODE 59 210
 THIS MAP IS PUBLISHED AS A SUPPLEMENTAL
 DOCUMENTATION OF LIQUID FUELS TAX FUND MILEAGES
 REVISED PER FORM 990 DATED 1-12-21

