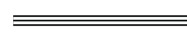
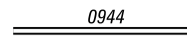
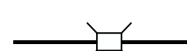
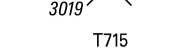
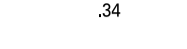



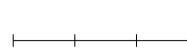



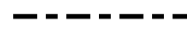
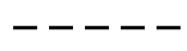



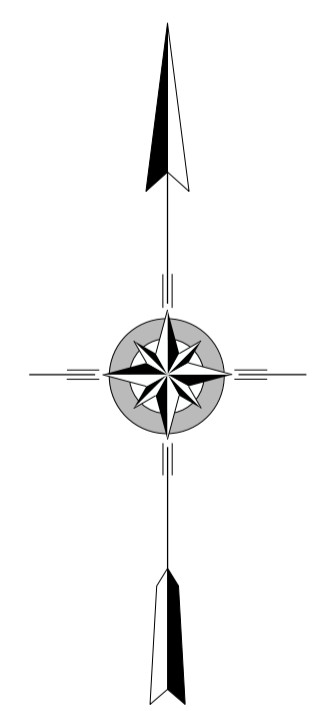
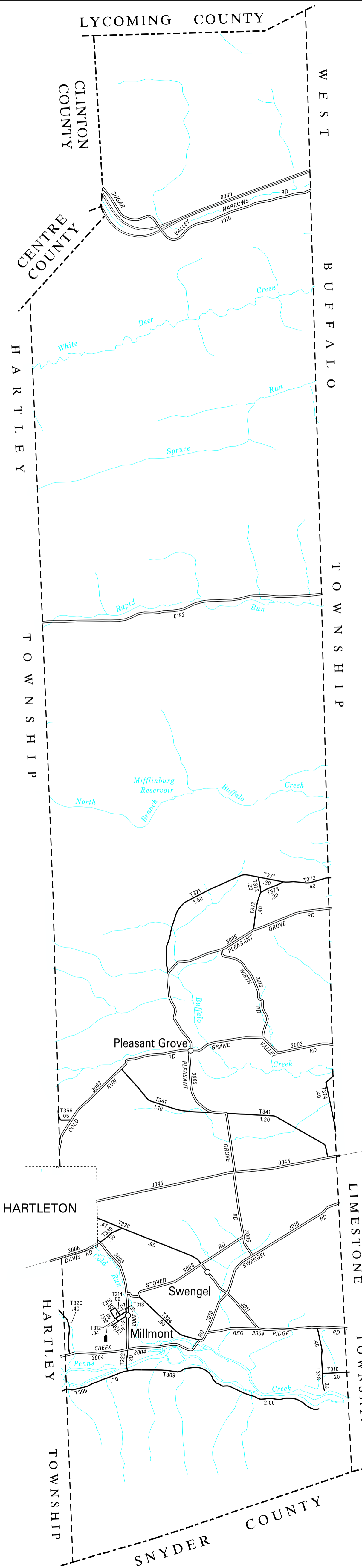
LEGEND

-  LIMITED ACCESS HIGHWAY
-  STATE ROUTE AND NUMBER
-  STATE MAINTAINED BRIDGE ON TOWNSHIP ROAD
-  TOWNSHIP ROAD, NUMBER AND SEGMENT LENGTH IN MILES
-  IMPASSABLE TOWNSHIP ROAD
-  TURNBACK TOWNSHIP ROAD
-  OTHER ROAD
-  RAILROAD (IN SERVICE)
-  RAILROAD ABANDONED (TRACK RETAINED)
-  STATE BOUNDARY
-  COUNTY BOUNDARY
-  TOWNSHIP BOUNDARY
-  CITY OR BOROUGH BOUNDARY
-  MUNICIPAL BUILDING
-  SPLIT MILEAGE BETWEEN MUNICIPALITIES

TOTAL MILES	
Township Road System	13.02
State Highway System	27.16
Total	40.18

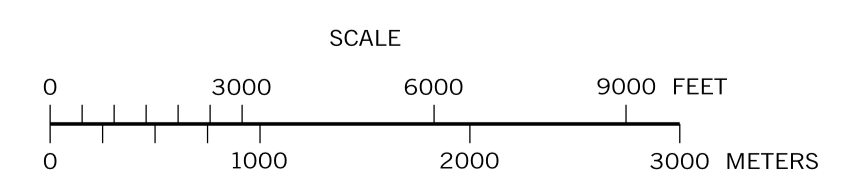
COPIES OF THIS MAP ARE AVAILABLE AT NOMINAL COST CONTACT:

PENNSYLVANIA DEPARTMENT OF TRANSPORTATION
SALES STORE
P.O. BOX 3451
HARRISBURG, PENNSYLVANIA 17105-3451
TELEPHONE: (717)787-6746



**LEWIS
SECOND CLASS TOWNSHIP MAP
UNION COUNTY**

PREPARED BY THE
PENNSYLVANIA DEPARTMENT OF TRANSPORTATION
BUREAU OF PLANNING AND RESEARCH
GEOGRAPHIC INFORMATION DIVISION
IN COOPERATION WITH THE
U.S. DEPARTMENT OF TRANSPORTATION
FEDERAL HIGHWAY ADMINISTRATION
MUNICIPAL CODE 59 206
THIS MAP IS PUBLISHED AS A SUPPLEMENTAL
DOCUMENTATION OF LIQUID FUELS TAX FUND MILEAGES
REVISED PER FORM 990 DATED 10-2-20



- 309 CANADA DR
- 310 PENNS CREEK RD
- 311 MAPLE ST
- 312 CENTER ST
- 313 PENN ST
- 314 SECOND ST
- 315 CROSSOVER ST
- 316 THIRD ST
- 320 SHIRK RD
- 322 MILLMONT RD
- 324 LIBBY RD
- 326 ORCHARD RD
- 328 BOOP RD
- 339 HAUPT RD
- 341 KAISER RUN RD
- 346 AIKEY RD
- 371 MOLL RD
- 372 DJEHL RD
- 373 SPORTSMENS CLUB RD
- 374 SHUCK RD