
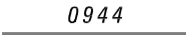
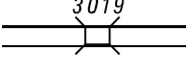
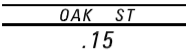













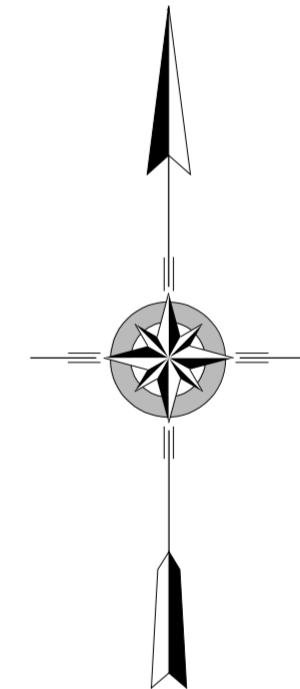
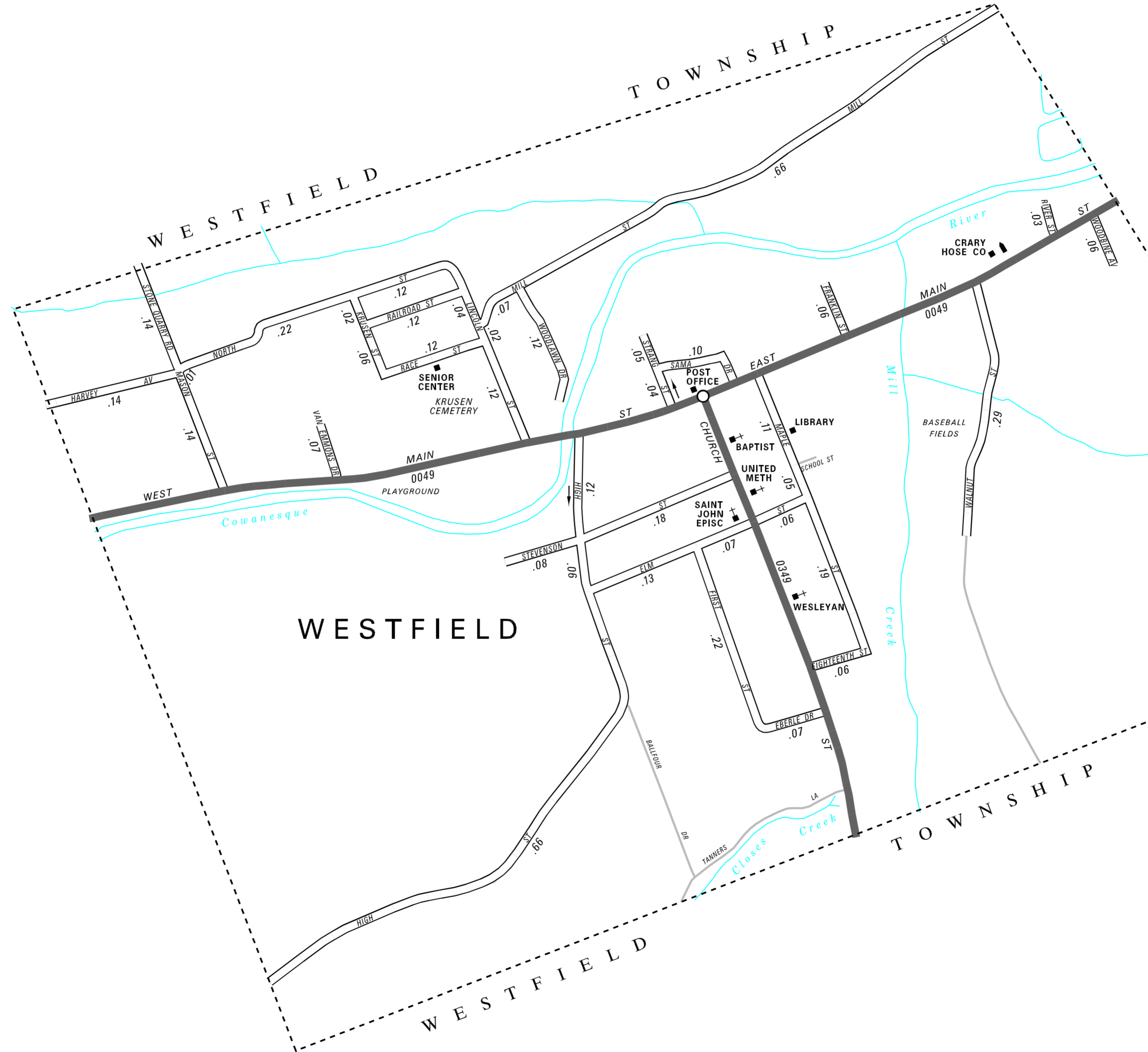


LEGEND

-  LIMITED ACCESS HIGHWAY
-  STATE ROUTE AND NUMBER
-  STATE MAINTAINED BRIDGE ON BOROUGH STREET
-  BOROUGH STREET NAME AND SEGMENT LENGTH IN MILES
-  TURNBACK BOROUGH STREET
-  BOROUGH ALLEY
-  OTHER ROAD
-  RAILROAD
-  STATE BOUNDARY
-  COUNTY BOUNDARY
-  TOWNSHIP BOUNDARY
-  CITY BOUNDARY
-  BOROUGH BOUNDARY
-  MUNICIPAL BUILDING
-  SPLIT MILEAGE BETWEEN MUNICIPALITIES
-  SCHOOL, COLLEGE OR UNIVERSITY
-  POINT OF INTEREST

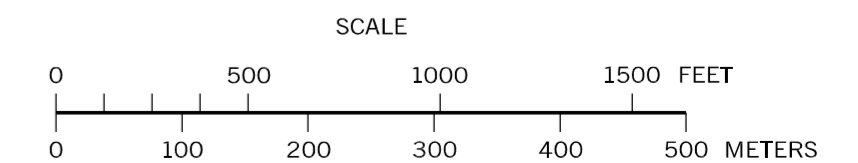
POPULATION 1,190
(2000 Census)

TOTAL MILES	
Borough Road System	4.88
State Highway System	1.79
Total	6.67



WESTFIELD BOROUGH
TIOGA COUNTY

PREPARED BY THE
PENNSYLVANIA DEPARTMENT OF TRANSPORTATION
BUREAU OF PLANNING AND RESEARCH
GEOGRAPHIC INFORMATION DIVISION
IN COOPERATION WITH THE
U.S. DEPARTMENT OF TRANSPORTATION
FEDERAL HIGHWAY ADMINISTRATION
AND
MUNICIPAL SERVICES DISTRICT 3-0
MUNICIPAL CODE 58 410
REVISED PER FORM 990 DATED 6-21-96



- EBERLE DR
- EIGHTEENTH ST
- ELM ST
- FIRST ST
- FRANKLIN ST
- HARVEY AV
- HIGH ST
- KRUSEN ST
- LINCOLN ST
- MAPLE ST
- MASON ST
- MILL ST
- NORTH ST
- RACE ST
- RAILROAD ST
- RIVER ST
- SAMA DR
- STEVENSON ST
- STONE QUARRY RD
- STRANG ST
- VAN EMMONS DR
- WALNUT ST
- WOODBINE AV
- WOODLAWN DR