

TOTAL MILES	
Borough Road System	17.35*
State Highway System	8.72
Total	26.07

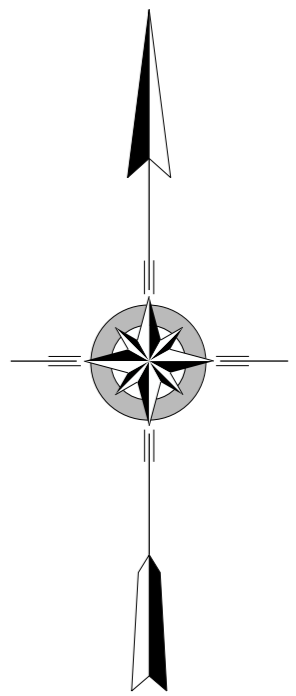
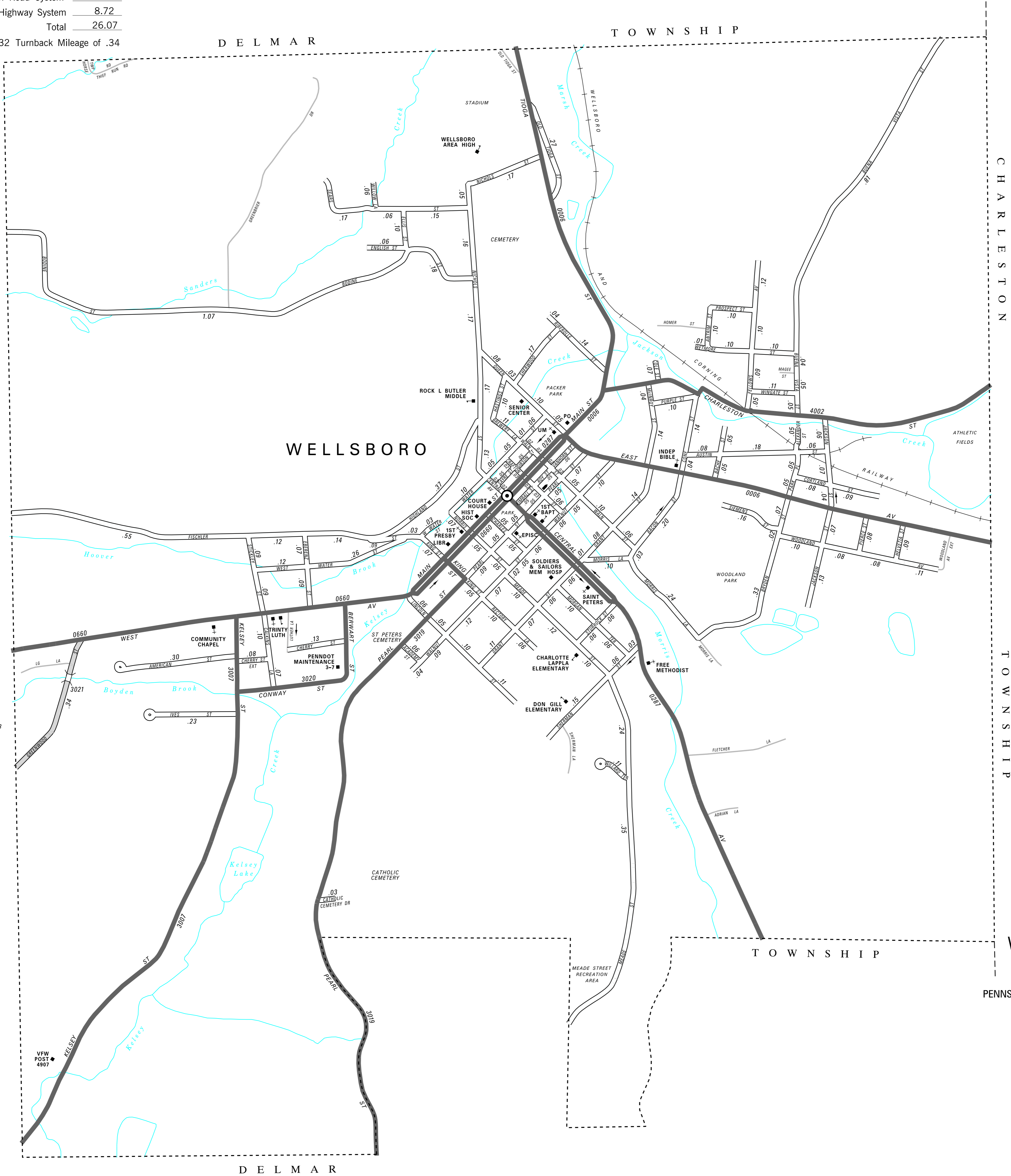
* Includes ACT 32 Turnback Mileage of .34

LEGEND

- LIMITED ACCESS HIGHWAY
- STATE ROUTE AND NUMBER
- STATE MAINTAINED BRIDGE ON BOROUGH STREET
- BOROUGH STREET NAME AND SEGMENT LENGTH IN MILES
- TURNBACK BOROUGH STREET
- BOROUGH ALLEY
- OTHER ROAD
- RAILROAD
- STATE BOUNDARY
- COUNTY BOUNDARY
- TOWNSHIP BOUNDARY
- CITY BOUNDARY
- BOROUGH BOUNDARY
- MUNICIPAL BUILDING
- SPLIT MILEAGE BETWEEN MUNICIPALITIES
- SCHOOL, COLLEGE OR UNIVERSITY
- POINT OF INTEREST

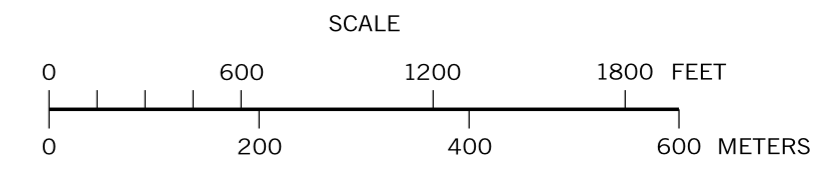
POPULATION 3,263
(2010 Census)

- ACADEMY ST
- ALEXANDER ST
- AMERICAN ST
- ANTRIM ST
- AUSTIN ST
- BACHE ST
- BACON ST
- BODINE ST
- BREWERY LA
- BRYDEN ST
- BUENA VISTA ST
- CALKINS LA
- CATHOLIC CEMETERY DR
- CENTRAL AV
- CHARLES ST
- CHERRY ST
- CHERRY STREET EXT
- COLE ST
- CONE ST
- CORTLAND ST
- CRAFTON ST
- EBERENZ ST
- ELLIS ST
- ENGLISH ST
- FELLOWS AV
- FISCHLER ST
- GIBSON ST
- GRANT ST
- GREENWOOD ST
- HASTINGS ST
- HELVETIA ST
- HIGHLAND ST
- IVES ST
- JACKSON ST
- KIMBALL ST
- KING ST
- LINCOLN ST
- MCINROY ST
- MEADE ST
- MORGAN TER
- MORRIS LA
- NICHOLS ST
- NORRIS ST
- OLD TIOGA ST
- PARK PL
- PEARL ST
- PIERCE ST
- PROSPECT ST
- PURPLE ST
- QUEEN ST
- RECTORY LA
- RIBEROLLE ST
- ROY ST
- SAYRE ST
- SEARS ST
- SHERMAN ST
- SHERWOOD ST
- SIEMENS ST
- STICKLEY ST
- STURROCK ST
- VANHORN ST
- WALN ST
- WALNUT ST
- WATER ST
- WETMORE ST
- WILLARD TER
- WILLOW LA
- WINGATE ST
- WOODLAND AV



WELLSBORO BOROUGH
TIOGA COUNTY

PREPARED BY THE
PENNSYLVANIA DEPARTMENT OF TRANSPORTATION
BUREAU OF PLANNING AND RESEARCH
GEOGRAPHIC INFORMATION DIVISION
IN COOPERATION WITH THE
U.S. DEPARTMENT OF TRANSPORTATION
FEDERAL HIGHWAY ADMINISTRATION
AND
MUNICIPAL SERVICES DISTRICT 3-0
MUNICIPAL CODE 58 409
REVISED PER FORM 990 DATED 11-2-15



WELLSBORO BOROUGH TIOGA COUNTY PENNSYLVANIA