
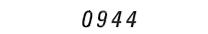
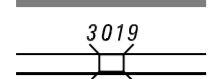
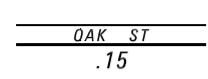












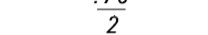
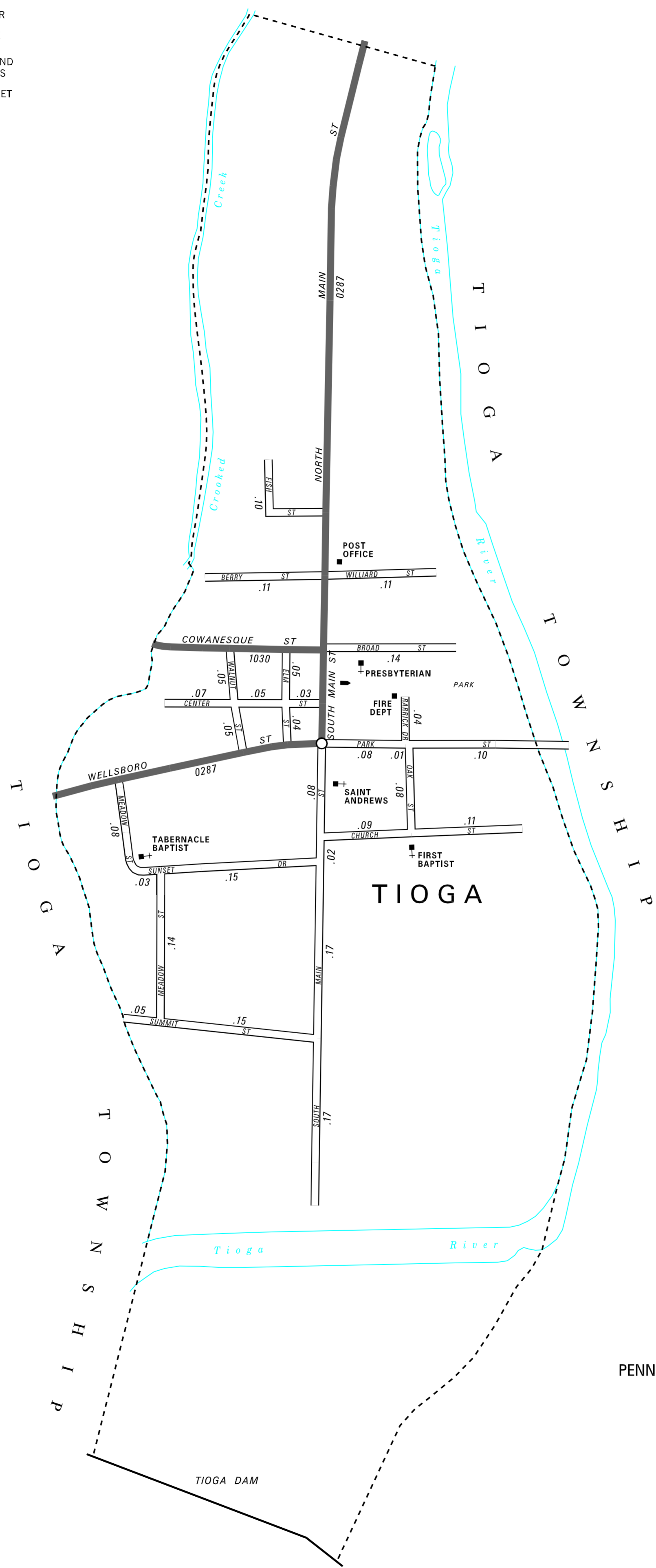


LEGEND

-  LIMITED ACCESS HIGHWAY
-  STATE ROUTE AND NUMBER
-  STATE MAINTAINED BRIDGE ON BOROUGH STREET
-  BOROUGH STREET NAME AND SEGMENT LENGTH IN MILES
-  TURNBACK BOROUGH STREET
-  BOROUGH ALLEY
-  OTHER ROAD
-  RAILROAD
-  STATE BOUNDARY
-  COUNTY BOUNDARY
-  TOWNSHIP BOUNDARY
-  CITY BOUNDARY
-  BOROUGH BOUNDARY
-  MUNICIPAL BUILDING
-  SPLIT MILEAGE BETWEEN MUNICIPALITIES
-  SCHOOL, COLLEGE OR UNIVERSITY
-  POINT OF INTEREST

TOTAL MILES	
Borough Road System	2.35
State Highway System	1.10
Total	3.45

POPULATION 622
(2000 Census)



- BERRY ST
- BROAD ST
- CENTER ST
- CHURCH ST
- ELM ST
- FISH ST
- MAIN ST
- MEADOW ST
- OAK ST
- PARK ST
- RARRICK DR
- SUMMIT ST
- SUNSET DR
- WALNUT ST
- WILLIARD ST

TIOGA BOROUGH
TIOGA COUNTY

PREPARED BY THE
PENNSYLVANIA DEPARTMENT OF TRANSPORTATION
BUREAU OF PLANNING AND RESEARCH
GEOGRAPHIC INFORMATION DIVISION
IN COOPERATION WITH THE
U.S. DEPARTMENT OF TRANSPORTATION
FEDERAL HIGHWAY ADMINISTRATION
AND
MUNICIPAL SERVICES DISTRICT 3-0
MUNICIPAL CODE 58 408
REVISED PER FORM 990 DATED 6-19-96

