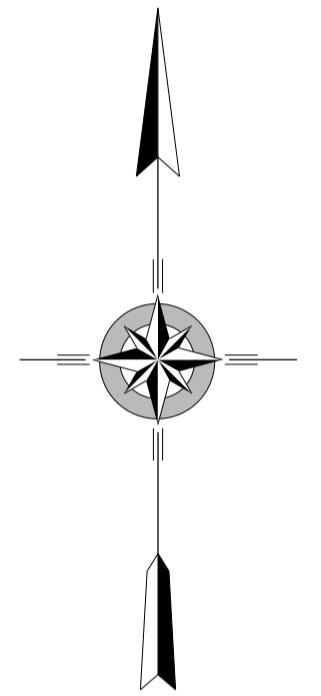
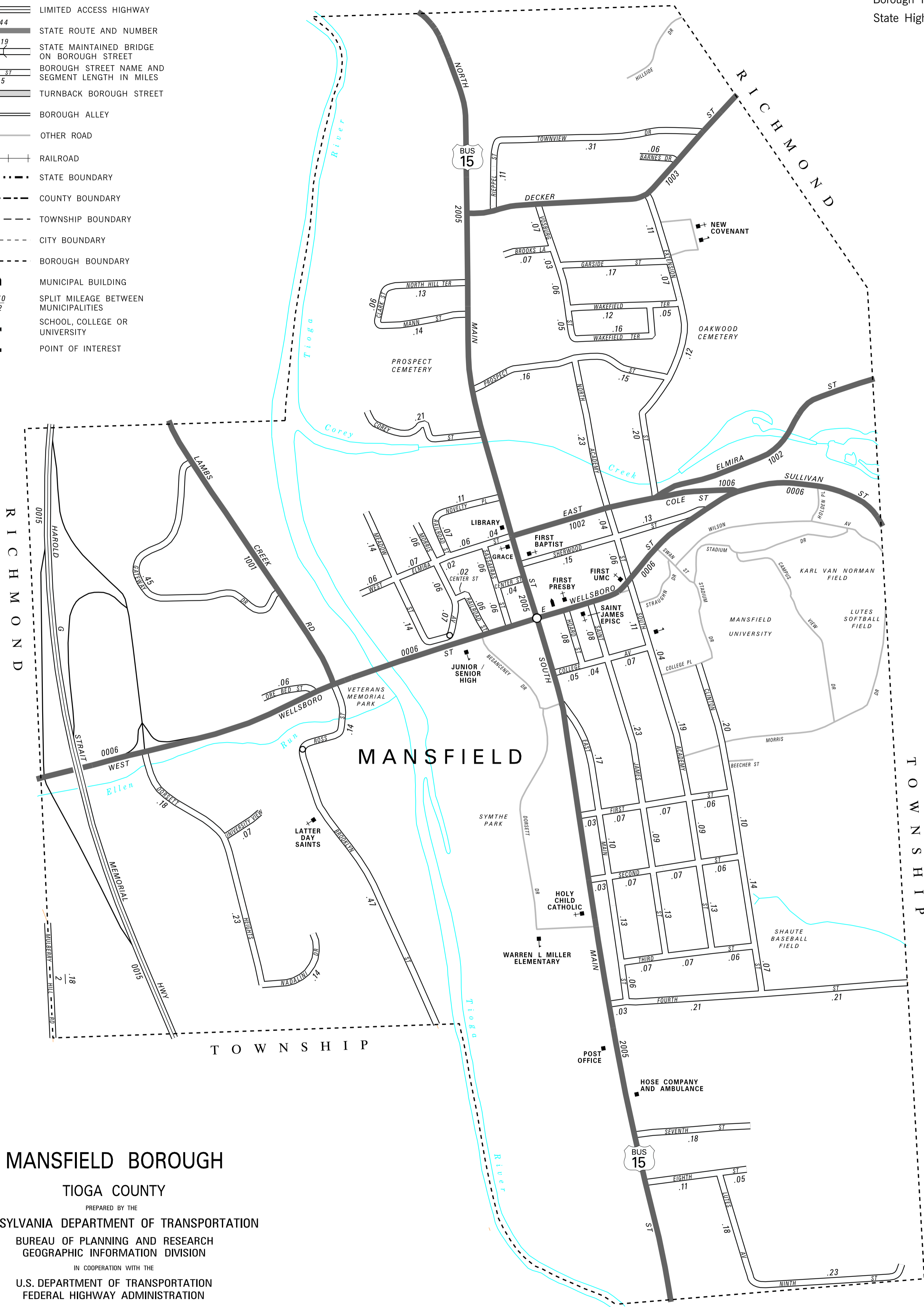


LEGEND

- LIMITED ACCESS HIGHWAY
- STATE ROUTE AND NUMBER
- STATE MAINTAINED BRIDGE ON BOROUGH STREET
- BOROUGH STREET NAME AND SEGMENT LENGTH IN MILES
- TURNBACK BOROUGH STREET
- BOROUGH ALLEY
- OTHER ROAD
- RAILROAD
- STATE BOUNDARY
- COUNTY BOUNDARY
- TOWNSHIP BOUNDARY
- CITY BOUNDARY
- BOROUGH BOUNDARY
- MUNICIPAL BUILDING
- SPLIT MILEAGE BETWEEN MUNICIPALITIES
- SCHOOL, COLLEGE OR UNIVERSITY
- POINT OF INTEREST

TOTAL MILES	
Borough Road System	10.35
State Highway System	6.08
Total	16.43



MANSFIELD BOROUGH

TIOGA COUNTY

PREPARED BY THE
PENNSYLVANIA DEPARTMENT OF TRANSPORTATION

BUREAU OF PLANNING AND RESEARCH
GEOGRAPHIC INFORMATION DIVISION

IN COOPERATION WITH THE
U.S. DEPARTMENT OF TRANSPORTATION
FEDERAL HIGHWAY ADMINISTRATION

AND
MUNICIPAL SERVICES DISTRICT 3-0

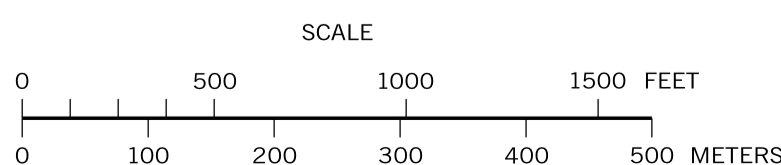
MUNICIPAL CODE 58 406

THIS MAP IS PUBLISHED AS A SUPPLEMENTAL
DOCUMENTATION OF LIQUID FUELS TAX FUND MILEAGES
REVISED PER FORM 990 DATED 9-28-17

COPIES OF THIS MAP ARE AVAILABLE AT NOMINAL COST
CONTACT:

PENNSYLVANIA DEPARTMENT OF TRANSPORTATION
SALES STORE
P.O. BOX 3451
HARRISBURG, PENNSYLVANIA 17105-3451
TELEPHONE: (717)787-6746

POPULATION 3,625
(2010 Census)



- ACADEMY ST
- BARNES DR
- BROOKLYN ST
- BROOKS LA
- CENTER ST
- CLARK ST
- CLINTON ST
- COLLEGE AV
- COREY ST
- DORSETT HTS
- EAST MAIN ST
- EIGHTH ST
- ELMIRA ST
- EXTENSION ST
- FIRST ST
- FOURTH ST
- GARSDALE DR
- GATEWAY DR
- HOARD ST
- LUTES AV
- MANN ST
- MEADOW ST
- MORRIS AV
- MULBERRY HILL RD
- NADALINI DR
- NINTH ST
- NORTH HILL TER
- NOVELTY PL
- ORE BED ST
- PROSPECT ST
- RAILROAD ST
- RIEPPPEL ST
- ROSS ST
- SAINT JAMES ST
- SASSAFRAS ST
- SECOND ST
- SEVENTH ST
- SHERWOOD ST
- THIRD ST
- TOWNVIEW DR
- UNIVERSITY VIEW
- VOSSBURG ST
- WAKEFIELD TER