
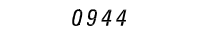
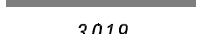

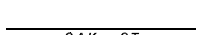
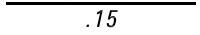










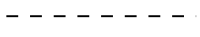


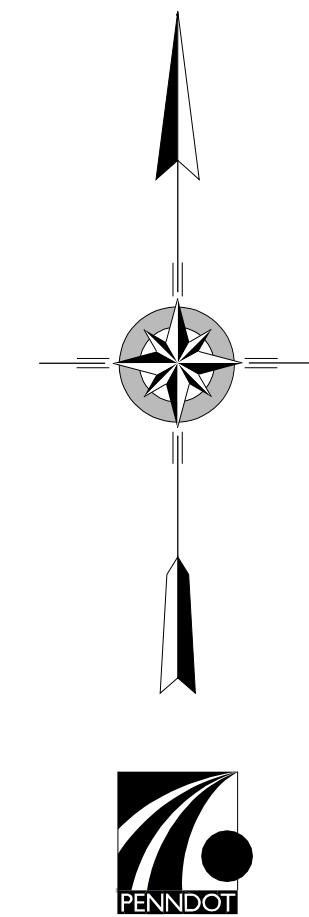
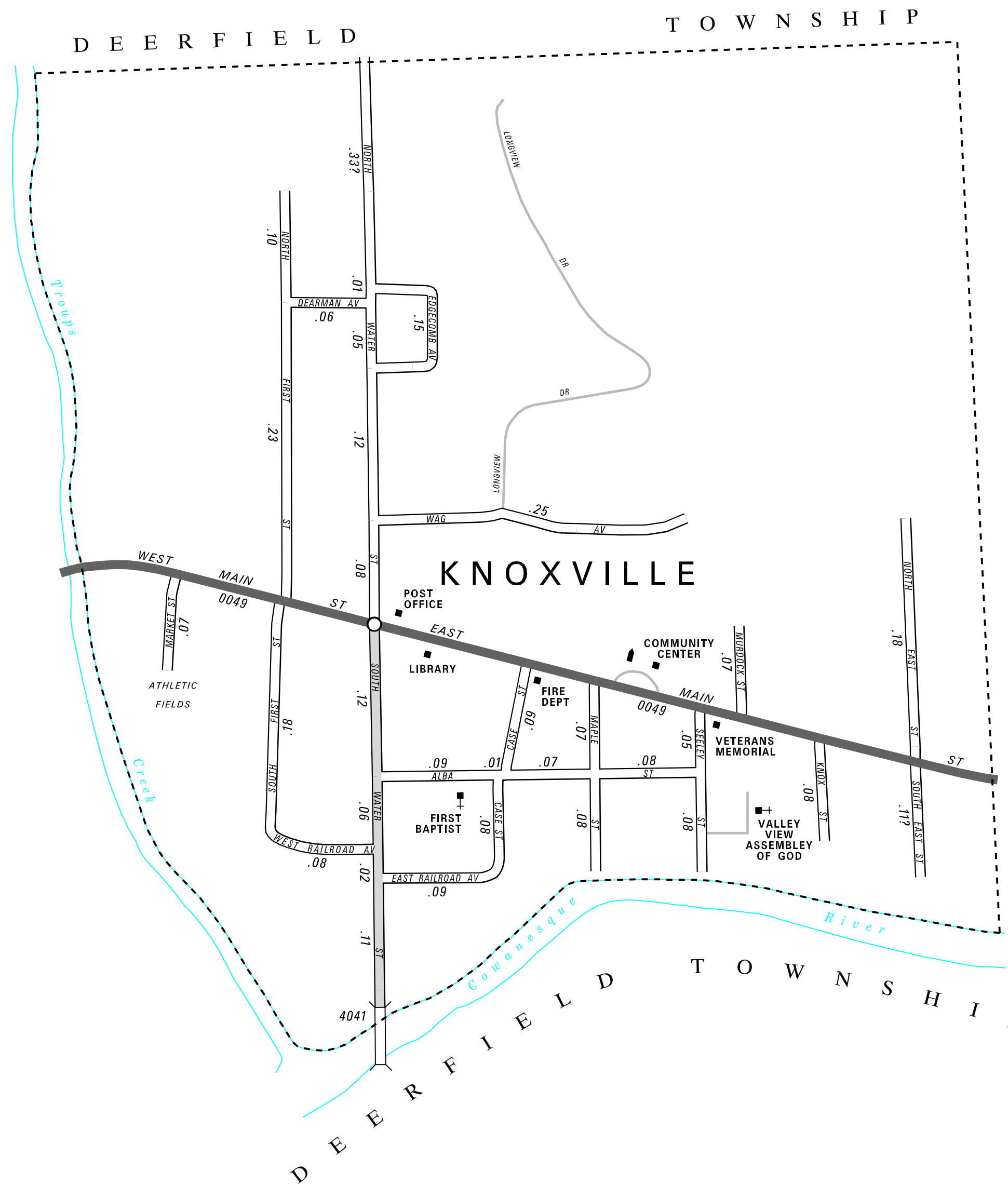
**LEGEND**

-  LIMITED ACCESS HIGHWAY
-  STATE ROUTE AND NUMBER
-  STATE MAINTAINED BRIDGE ON BOROUGH STREET
-  BOROUGH STREET NAME AND SEGMENT LENGTH IN MILES
-  TURNBACK BOROUGH STREET
-  BOROUGH ALLEY
-  OTHER ROAD
-  RAILROAD
-  STATE BOUNDARY
-  COUNTY BOUNDARY
-  TOWNSHIP BOUNDARY
-  CITY BOUNDARY
-  BOROUGH BOUNDARY
-  MUNICIPAL BUILDING
-  SPLIT MILEAGE BETWEEN MUNICIPALITIES
-  SCHOOL, COLLEGE OR UNIVERSITY
-  POINT OF INTEREST

POPULATION 617  
(2000 Census)

TOTAL MILES	
Borough Road System	3.25*
State Highway System	0.72
Total	3.97

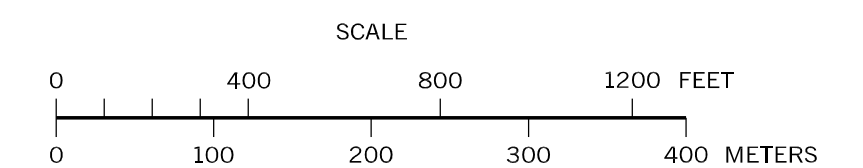
\* Includes ACT 32 Turnback Mileage of 0.31



**KNOXVILLE BOROUGH**

TIOGA COUNTY

PREPARED BY THE  
**PENNSYLVANIA DEPARTMENT OF TRANSPORTATION**  
 BUREAU OF PLANNING AND RESEARCH  
 GEOGRAPHIC INFORMATION DIVISION  
 IN COOPERATION WITH THE  
 U.S. DEPARTMENT OF TRANSPORTATION  
 FEDERAL HIGHWAY ADMINISTRATION  
 AND  
 MUNICIPAL SERVICES DISTRICT 3-0  
 MUNICIPAL CODE 58 403  
 REVISED PER FORM 990 DATED 12-31-97



- ALBA ST
- CASE ST
- DEARMAN AV
- EAST ST
- EDGECOMB AV
- FIRST ST
- KNOX ST
- MAPLE ST
- MARKET ST
- MURDOCK ST
- RAILROAD AV
- SEELEY ST
- WAG AV
- WATER ST