
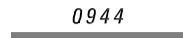
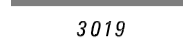
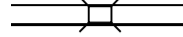
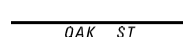
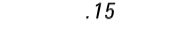







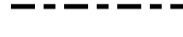
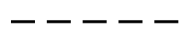




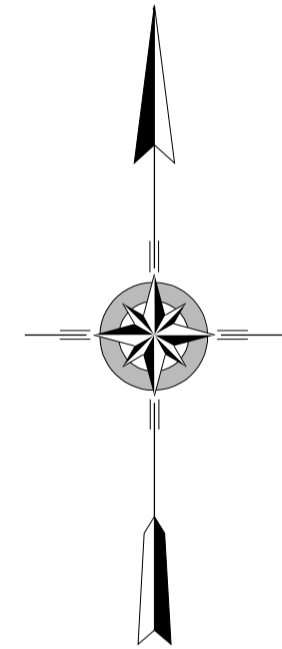
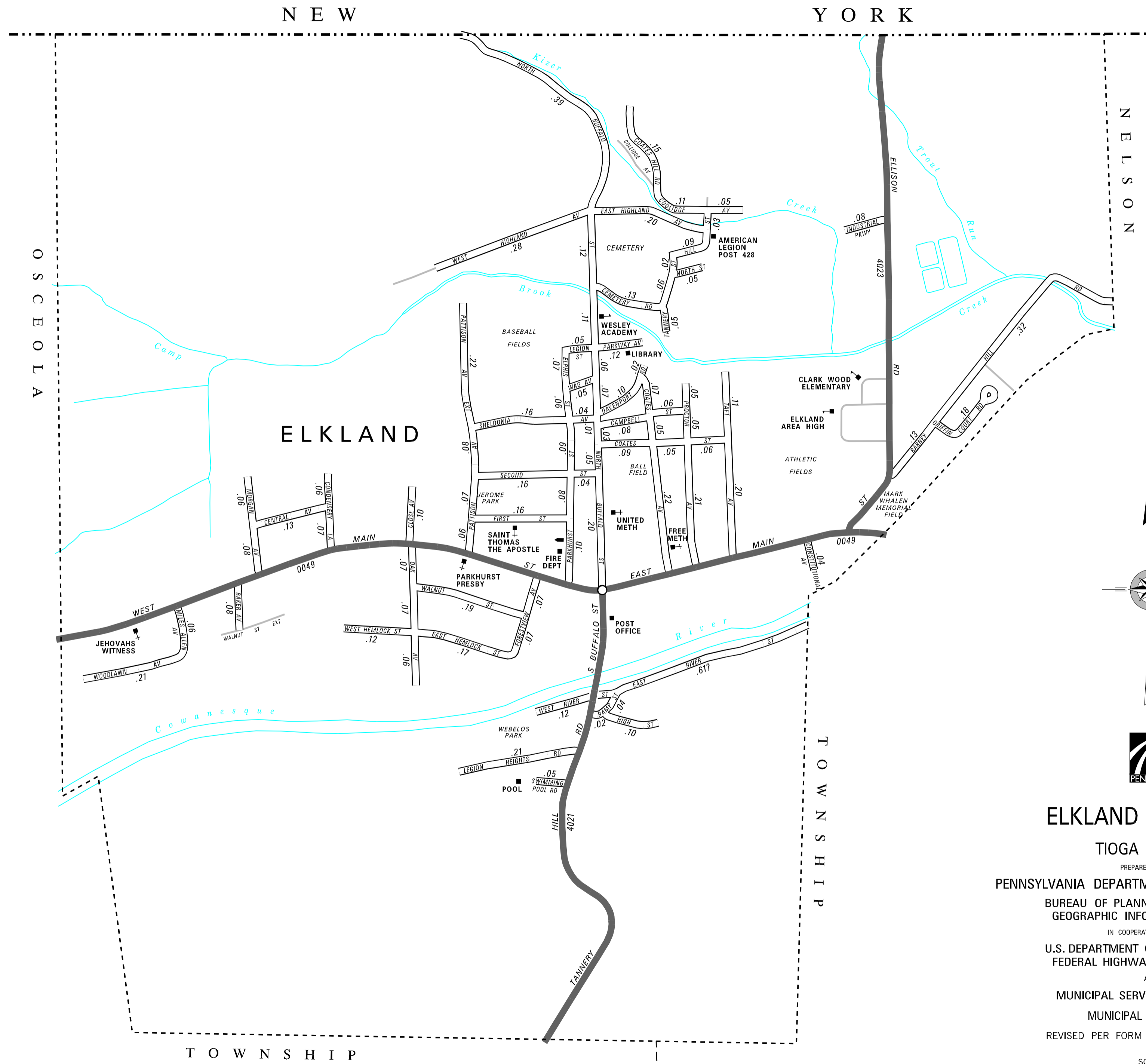
**LEGEND**

-  LIMITED ACCESS HIGHWAY
-  STATE ROUTE AND NUMBER
-  STATE MAINTAINED BRIDGE ON BOROUGH STREET
-  BOROUGH STREET NAME AND SEGMENT LENGTH IN MILES
-  TURNBACK BOROUGH STREET
-  BOROUGH ALLEY
-  OTHER ROAD
-  RAILROAD
-  STATE BOUNDARY
-  COUNTY BOUNDARY
-  TOWNSHIP BOUNDARY
-  CITY BOUNDARY
-  BOROUGH BOUNDARY
-  MUNICIPAL BUILDING
-  SPLIT MILEAGE BETWEEN MUNICIPALITIES
-  SCHOOL, COLLEGE OR UNIVERSITY
-  POINT OF INTEREST

- BAKER AV
- BARNEY HILL RD
- BUFFALO ST
- CAMPBELL ST
- CEMETERY RD
- CENTRAL AV
- CLOSE AV
- COATES AV
- COATES HILL RD
- COATES ST
- CONDENSERY LA
- CONSTITUTIONAL AV
- COOLIDGE AV
- DAVENPORT RD
- ELPHIS ST
- FIRST ST
- FORESTVIEW AV
- GRIFFIN COURT RD
- HEMLOCK ST
- HIGH ST
- HIGHLAND AV
- HILL ST
- INDUSTRIAL PKWY
- LEGION HEIGHTS RD
- LEGION ST
- MILES ALLEN AV
- MORGAN AV
- NORTH ST
- OAK AV
- PARKHURST ST
- PARKWAY AV
- PATTISON AV
- PATTISON AV EXT
- PROCTOR AV
- RAMP ST
- RIVER ST
- SECOND ST
- SHELDONIA AV
- SWIMMING POOL RD
- TAFT AV
- TANNERY ST
- WAG AV
- WALNUT ST
- WOODLAWN AV

POPULATION 1,786  
(2000 Census)

TOTAL MILES	
Borough Road System	8.86
State Highway System	3.14
Total	12.00



**ELKLAND BOROUGH**  
TIOGA COUNTY

PREPARED BY THE  
PENNSYLVANIA DEPARTMENT OF TRANSPORTATION  
BUREAU OF PLANNING AND RESEARCH  
GEOGRAPHIC INFORMATION DIVISION  
IN COOPERATION WITH THE  
U.S. DEPARTMENT OF TRANSPORTATION  
FEDERAL HIGHWAY ADMINISTRATION  
AND  
MUNICIPAL SERVICES DISTRICT 3-0  
MUNICIPAL CODE 58 402  
REVISED PER FORM 990 DATED 11-2-01

