
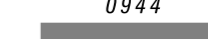
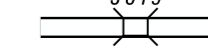
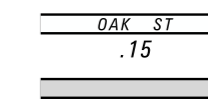
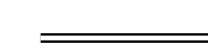

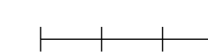

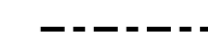
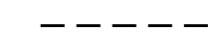
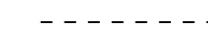
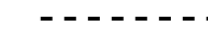

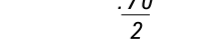



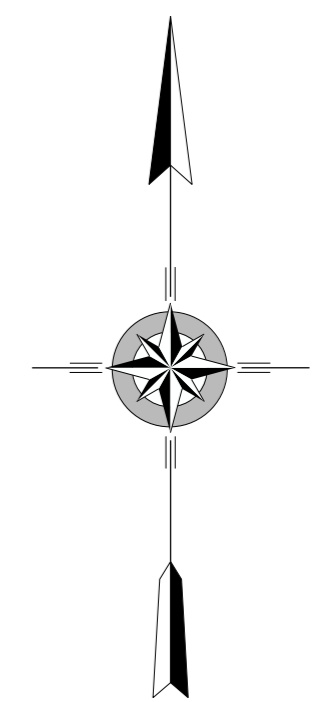


POPULATION 1,538
(2010 Census)

LEGEND

-  LIMITED ACCESS HIGHWAY
-  STATE ROUTE AND NUMBER
-  STATE MAINTAINED BRIDGE ON BOROUGH STREET
-  BOROUGH STREET NAME AND SEGMENT LENGTH IN MILES
-  TURNBACK BOROUGH STREET
-  BOROUGH ALLEY
-  OTHER ROAD
-  RAILROAD
-  STATE BOUNDARY
-  COUNTY BOUNDARY
-  TOWNSHIP BOUNDARY
-  CITY BOUNDARY
-  BOROUGH BOUNDARY
-  MUNICIPAL BUILDING
-  SPLIT MILEAGE BETWEEN MUNICIPALITIES
-  SCHOOL, COLLEGE OR UNIVERSITY
-  POINT OF INTEREST

TOTAL MILES	
Borough Road System	10.57
State Highway System	8.96
Total	19.53



BLOSSBURG BOROUGH

TIOGA COUNTY

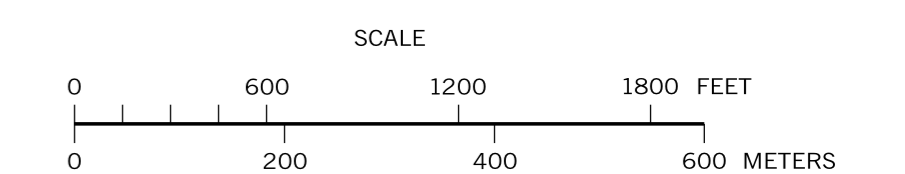
PREPARED BY THE
PENNSYLVANIA DEPARTMENT OF TRANSPORTATION

BUREAU OF PLANNING AND RESEARCH
GEOGRAPHIC INFORMATION DIVISION

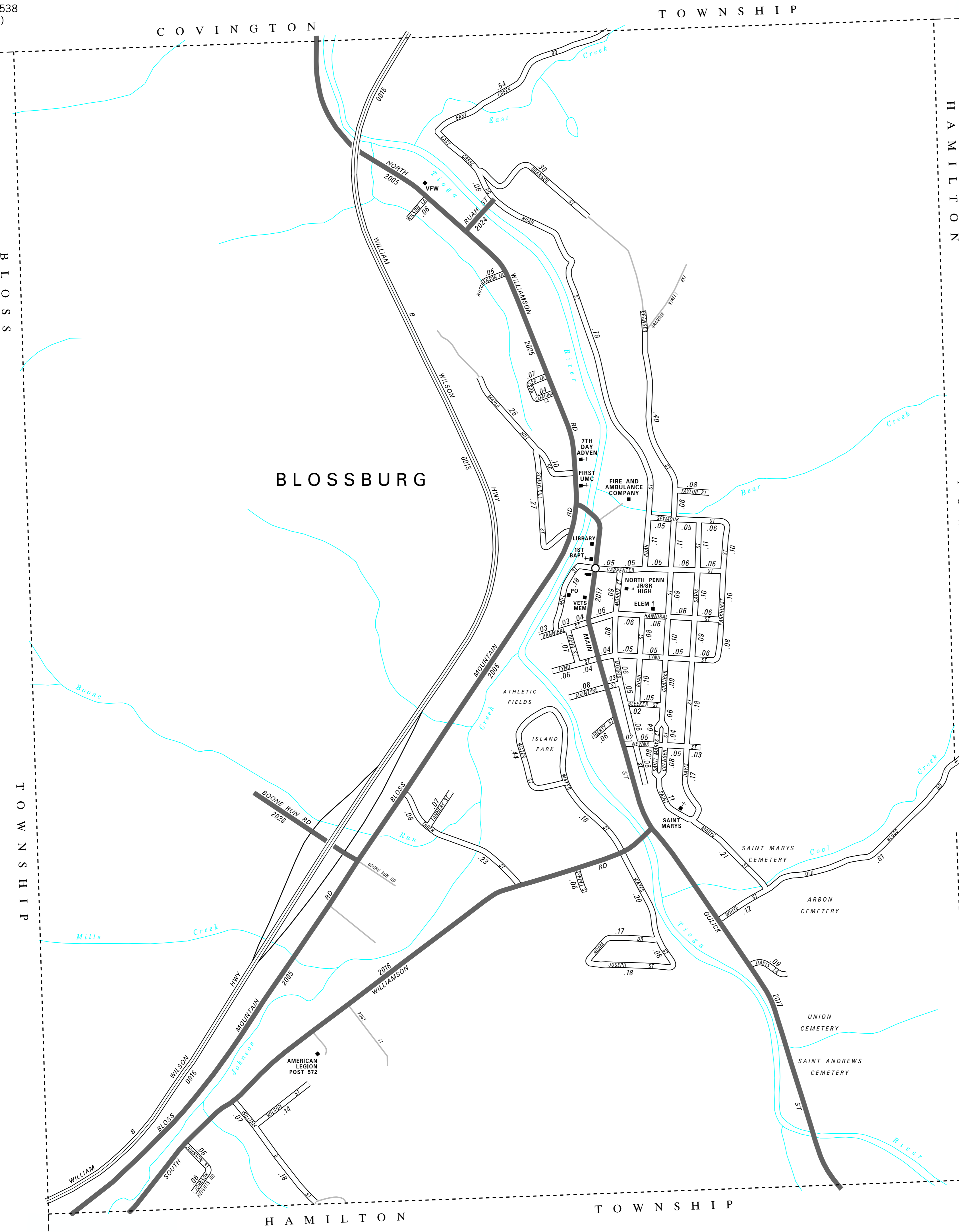
IN COOPERATION WITH THE
U.S. DEPARTMENT OF TRANSPORTATION
FEDERAL HIGHWAY ADMINISTRATION

AND
MUNICIPAL SERVICES DISTRICT 3-0
MUNICIPAL CODE 58 401

REVISED PER FORM 990 DATED 10-4-16



TYPE 5B MAP BLOSSBURG BOROUGH TIOGA COUNTY PENNSYLVANIA



- ADAM DR
- BLEEKER ST
- CARPENTER ST
- CLEMENS LA
- DAVIS LA
- DAVIS ST
- DIEHR ST
- EAST CREEK RD
- GRANGER ST
- HANNIBAL ST
- HUTCHENSON LA
- JOHNSON HEIGHTS RD
- JOHNSON ST
- JOSEPH ST
- KUSTER LA
- LIBERTY ST
- LYND ST
- MAPLE HILL RD
- McINTYRE ST
- MILL ST
- MORRIS ST
- NEVINS ST
- OLD BLOSS RD
- PARKHURST ST
- RUAH ST
- SAINT MARYS ST
- SCHUYLKILL ST
- SEYMOUR ST
- SPRING ST
- TABER ST
- TANNERY ST
- TAYLOR ST
- WATER ST
- WHITE ST
- WILLIAM B ST
- WILSON LA
- WILSON ST