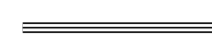
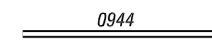
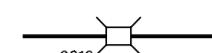
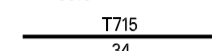












LEGEND

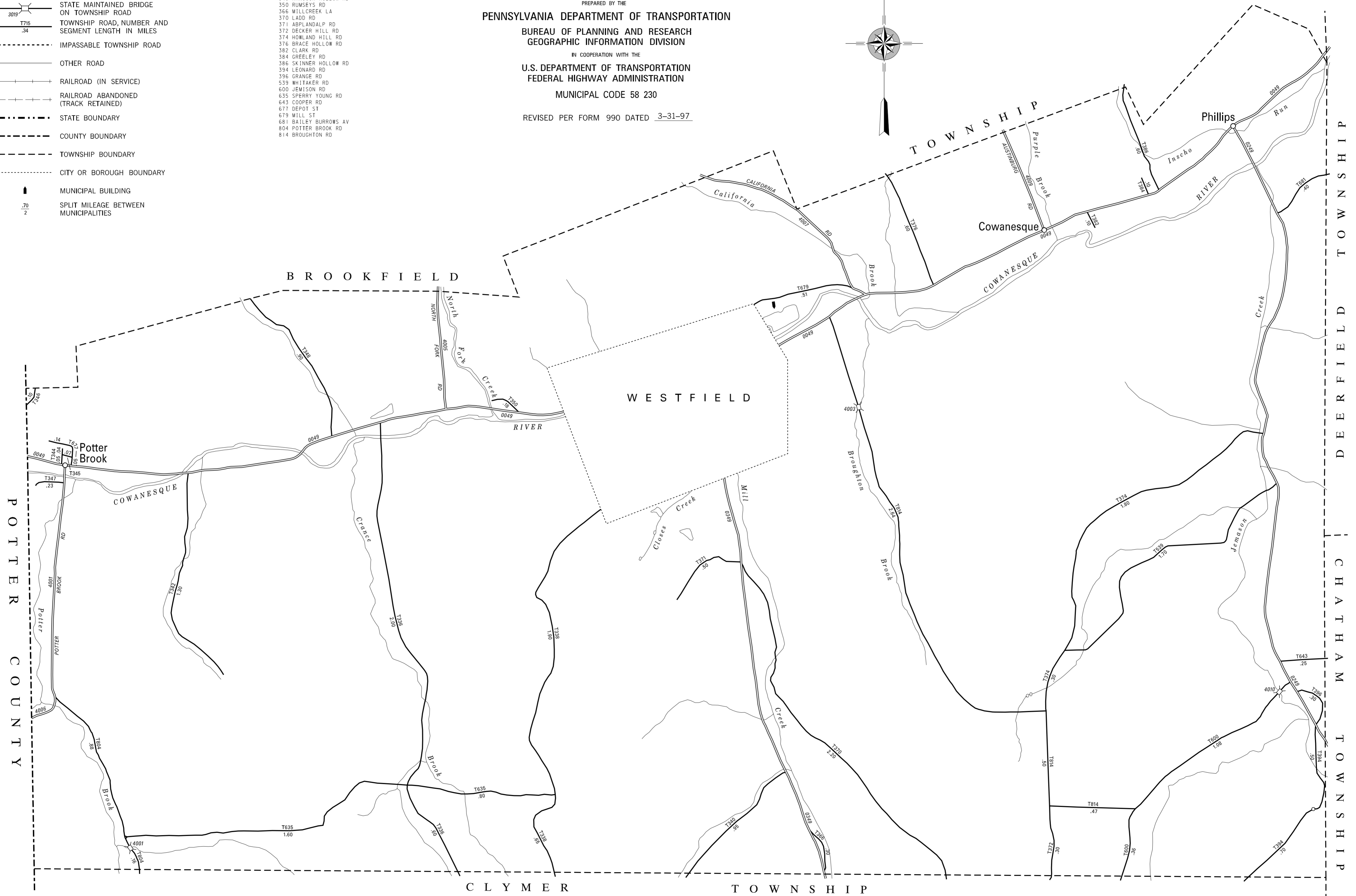
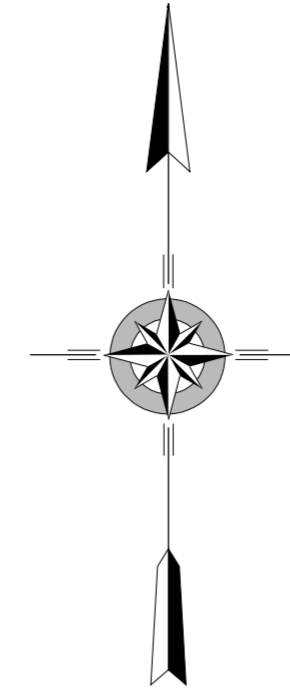
-  LIMITED ACCESS HIGHWAY
-  STATE ROUTE AND NUMBER
-  STATE MAINTAINED BRIDGE ON TOWNSHIP ROAD
-  TOWNSHIP ROAD, NUMBER AND SEGMENT LENGTH IN MILES
-  IMPASSABLE TOWNSHIP ROAD
-  OTHER ROAD
-  RAILROAD (IN SERVICE)
-  RAILROAD ABANDONED (TRACK RETAINED)
-  STATE BOUNDARY
-  COUNTY BOUNDARY
-  TOWNSHIP BOUNDARY
-  CITY OR BOROUGH BOUNDARY
-  MUNICIPAL BUILDING
-  SPLIT MILEAGE BETWEEN MUNICIPALITIES

- 336 GRANCE BROOK RD
- 338 RESERVOIR HILL RD
- 340 STRANG RD
- 342 PRITCHARD HOLLOW RD
- 344 CROSS ST
- 345 THOMPSON ST
- 346 DIBBLE HOLLOW RD
- 347 CEMETERY HILL RD
- 348 HANCOCK HOLLOW RD
- 350 RUMSEYS RD
- 366 MILLCREEK LA
- 370 LADD RD
- 371 ABPLANDALP RD
- 372 DECKER HILL RD
- 374 HOWLAND HILL RD
- 376 BRACE HOLLOW RD
- 382 CLARK RD
- 384 GREELEY RD
- 386 SKINNER HOLLOW RD
- 394 LEONARD RD
- 396 GRANCE RD
- 539 WHITAKER RD
- 600 JEMISON RD
- 635 SPERRY YOUNG RD
- 643 COOPER RD
- 677 DEPOT ST
- 679 MILL ST
- 681 BAILEY BURROWS AV
- 804 POTTER BROOK RD
- 814 BROUGHTON RD

**WESTFIELD
SECOND CLASS TOWNSHIP MAP
TIOGA COUNTY**

PREPARED BY THE
PENNSYLVANIA DEPARTMENT OF TRANSPORTATION
BUREAU OF PLANNING AND RESEARCH
GEOGRAPHIC INFORMATION DIVISION
IN COOPERATION WITH THE
U.S. DEPARTMENT OF TRANSPORTATION
FEDERAL HIGHWAY ADMINISTRATION
MUNICIPAL CODE 58 230

REVISED PER FORM 990 DATED 3-31-97



| | |
|----------------------|--------|
| TOTAL MILES | |
| Township Road System | 28.81* |
| State Highway System | 15.67 |
| Total | 44.48 |

* Includes ACT 32 Turnback Mileage of 6.09

