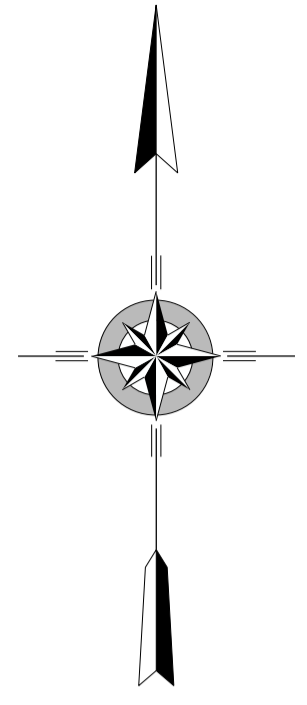


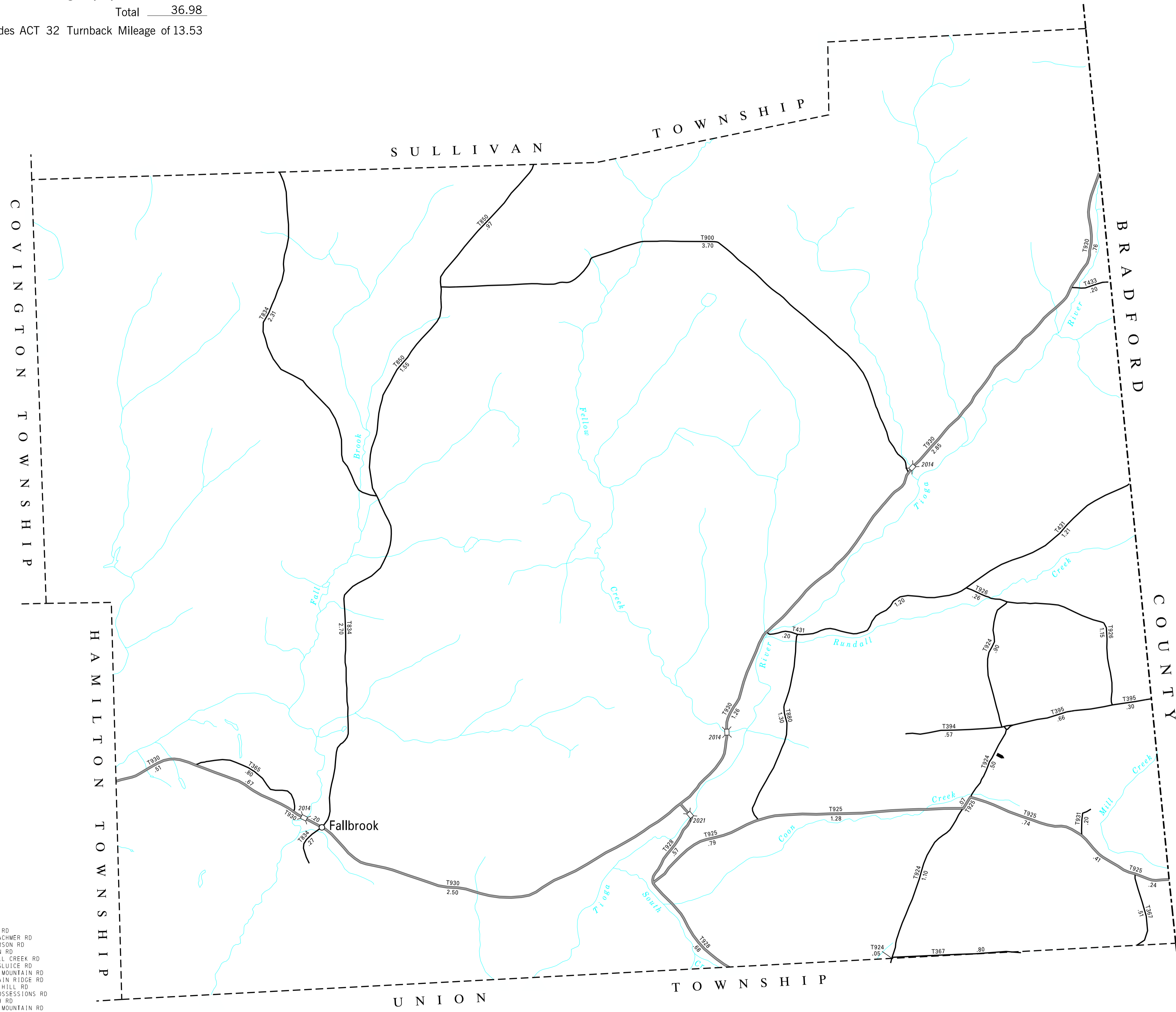
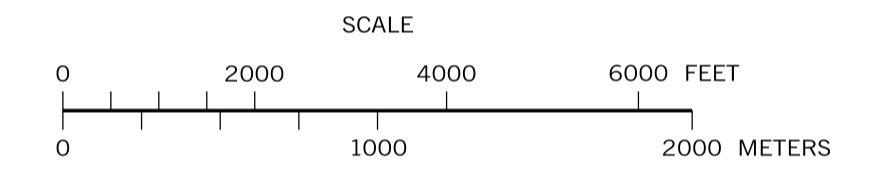
TOTAL MILES  
 Township Road System 36.94\*  
 State Highway System .04  
 Total 36.98

\* Includes ACT 32 Turnback Mileage of 13.53



**WARD**  
**SECOND CLASS TOWNSHIP MAP**  
**TIOGA COUNTY**

PREPARED BY THE  
**PENNSYLVANIA DEPARTMENT OF TRANSPORTATION**  
 BUREAU OF PLANNING AND RESEARCH  
 GEOGRAPHIC INFORMATION DIVISION  
 IN COOPERATION WITH THE  
**U.S. DEPARTMENT OF TRANSPORTATION**  
 FEDERAL HIGHWAY ADMINISTRATION  
 MUNICIPAL CODE 58 229  
 THIS MAP IS PUBLISHED AS A SUPPLEMENTAL  
 DOCUMENTATION OF LIQUID FUELS TAX FUND MILEAGES  
 REVISED PER FORM 990 DATED 6-14-21



**LEGEND**

- LIMITED ACCESS HIGHWAY
- STATE ROUTE AND NUMBER
- STATE MAINTAINED BRIDGE ON TOWNSHIP ROAD
- TOWNSHIP ROAD, NUMBER AND SEGMENT LENGTH IN MILES
- IMPASSABLE TOWNSHIP ROAD
- TURNBACK TOWNSHIP ROAD
- OTHER ROAD
- RAILROAD (IN SERVICE)
- RAILROAD ABANDONED (TRACK RETAINED)
- STATE BOUNDARY
- COUNTY BOUNDARY
- TOWNSHIP BOUNDARY
- CITY OR BOROUGH BOUNDARY
- MUNICIPAL BUILDING
- SPLIT MILEAGE BETWEEN MUNICIPALITIES

- 365 CAREY RD
- 367 R E MACHMER RD
- 394 PATTERSON RD
- 395 FURMAN RD
- 431 RUNDELL CREEK RD
- 433 TWIN SLUICE RD
- 834 WELCH MOUNTAIN RD
- 850 MOUNTAIN RIDGE RD
- 880 CHASE HILL RD
- 900 OLD POSSESSIONS RD
- 924 CHURCH RD
- 925 LOWER MOUNTAIN RD
- 926 BROWN RD
- 928 GLEASON RD
- 930 RIVER RD
- 931 DORSEY RD

COPIES OF THIS MAP ARE AVAILABLE AT NOMINAL COST  
 CONTACT:  
 PENNSYLVANIA DEPARTMENT OF TRANSPORTATION  
 SALES STORE  
 P.O. BOX 3451  
 HARRISBURG, PENNSYLVANIA 17105-3451  
 TELEPHONE: (717)787-6746