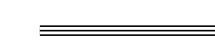
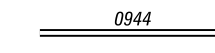
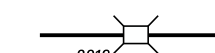
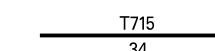



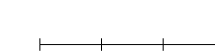









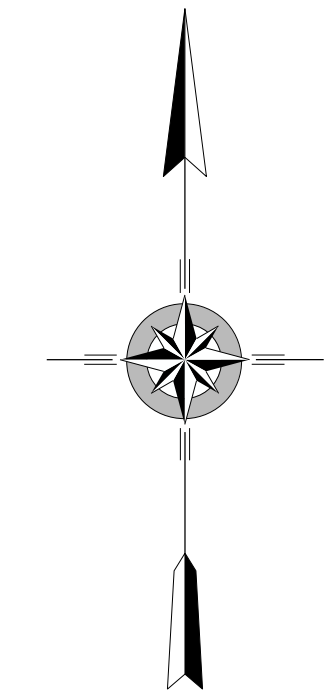
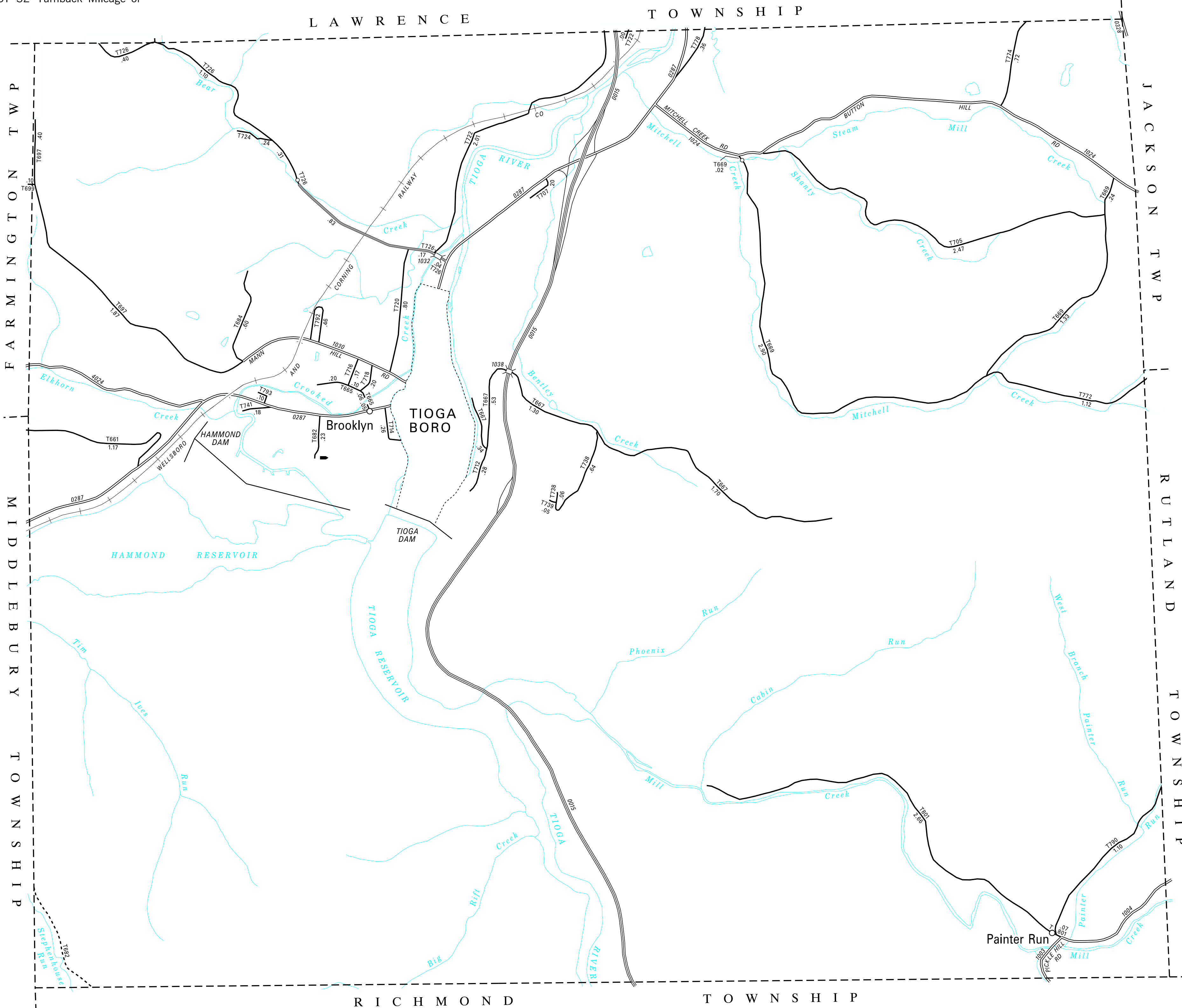
TOTAL MILES	
Township Road System	30.14*
State Highway System	17.65
Total	47.79

\* Includes ACT 32 Turnback Mileage of 3.77

**LEGEND**

-  LIMITED ACCESS HIGHWAY
-  STATE ROUTE AND NUMBER
-  STATE MAINTAINED BRIDGE ON TOWNSHIP ROAD
-  TOWNSHIP ROAD, NUMBER AND SEGMENT LENGTH IN MILES
-  IMPASSABLE TOWNSHIP ROAD
-  TURNBACK TOWNSHIP ROAD
-  OTHER ROAD
-  RAILROAD (IN SERVICE)
-  RAILROAD ABANDONED (TRACK RETAINED)
-  STATE BOUNDARY
-  COUNTY BOUNDARY
-  TOWNSHIP BOUNDARY
-  CITY OR BOROUGH BOUNDARY
-  MUNICIPAL BUILDING
-  SPLIT MILEAGE BETWEEN MUNICIPALITIES

- 661 RIDGE RD
- 665 LAKE ST
- 667 PARK HILL RD
- 669 MITCHELL CREEK RD
- 682 OLD KEYS RD
- 684 OAK LANE RD
- 697 MANN HILL RD
- 699 SCENIC VIEW DR
- 705 BARBER HOLLOW RD
- 707 EVERGREEN LA
- 712 ERIE LA
- 714 COLEMAN ST
- 716 SMITH ST
- 718 McCALLISTER ST
- 720 LIMERICK LA
- 722 TIOGA RIVER RD
- 724 WHEELER HOLLOW RD
- 726 BEAR CREEK RD
- 738 HICKORY LA
- 739 SHORT LA
- 741 DENEYS LA
- 772 TOWER HILL RD
- 774 WEST END RD
- 778 BRADSHAW RD
- 790 PAINTER RUN RD
- 792 SUNSET CIR
- 793 CROOKED CREEK ESTATES RD
- 801 WILL COVE RD



**TIOGA**  
**SECOND CLASS TOWNSHIP MAP**  
**TIOGA COUNTY**  
 PREPARED BY THE  
**PENNSYLVANIA DEPARTMENT OF TRANSPORTATION**  
 BUREAU OF PLANNING AND RESEARCH  
 GEOGRAPHIC INFORMATION DIVISION  
 IN COOPERATION WITH THE  
 U.S. DEPARTMENT OF TRANSPORTATION  
 FEDERAL HIGHWAY ADMINISTRATION  
 MUNICIPAL CODE 58 227

